

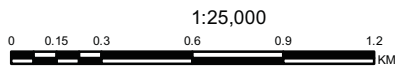
Legend

PROPOSED USE

- | | | | |
|---|--------------------|--------------------------|------------------------------|
| Residential | Industrial | Nursery Orchard | Transit Oriented Development |
| Mixed Resl. | Institutional | Special Area | Cremation/Burial Ground |
| Commercial | P.U. | Tourist Facility | Circulation |
| Commercial (D.C.) | Central Park | Waterbody | Existing Roads |
| Commercial (S.C.) | District Park | Army Area | Widening Roads |
| WholeSale Com. | Other Recreational | U3 | Proposed Roads |
| U2 | U2 HIZ | Ecological Zone G1 | Contour |
| U2 LIZ | HIZ | Drain/River/Waterbody | National Highway |
| Low height Residential (Subject to AirPort) | LIZ | Forest (R.F./P.F./Hills) | Railway Line |
| | | G2 | Jaipur Region Boundary |
| | | Ecological Area | U 1 Boundary |
| | | | Metro Phase Ist |
| | | | Satellite Town U1 Boundary |
| | | | Rural |

U2 Roads
Width

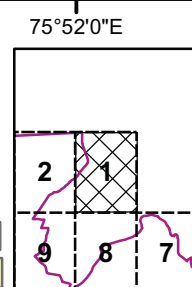
- | | |
|--------|--------|
| 30 Mtr | 45 Mtr |
| 33 Mtr | 48 Mtr |
| 36 Mtr | 60 Mtr |
| 75 Mtr | 80 Mtr |

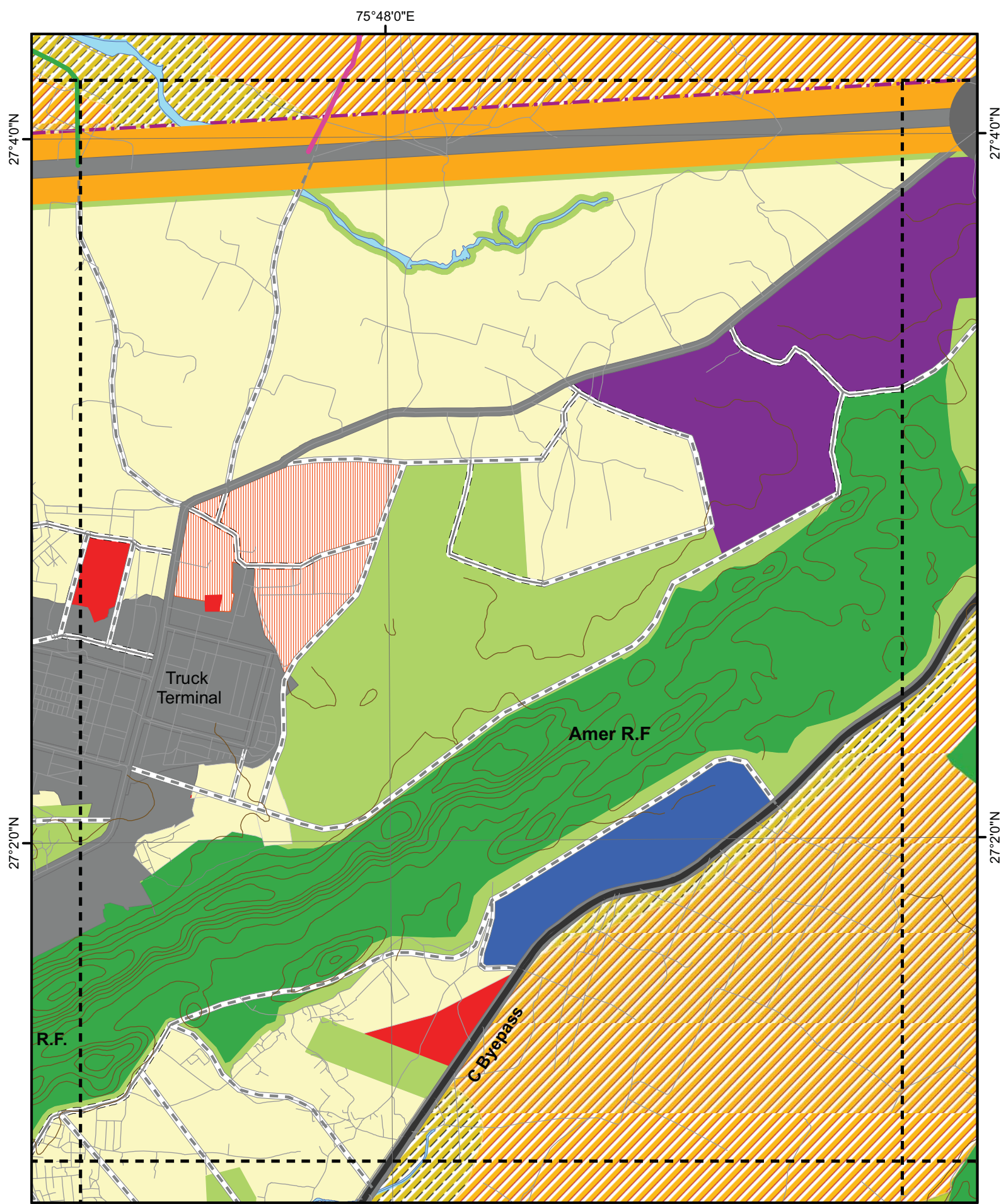


1:25,000

LANDUSE PLAN JAIPUR
MASTER DEVELOPMENT PLAN - 2025
Jaipur Development Authority

* Approved Vide 60 th Authority Meeting Dated 05-09-2011






Legend

PROPOSED USE

- | | | | | |
|---|--------------------|--------------------------|------------------------------|-----------------|
| Residential | Industrial | Nursery Orchard | Transit Oriented Development | Contour |
| Mixed Resl. | Institutional | Special Area | National Highway | Railway Line |
| Commercial | P.U. | Tourist Facility | Jaipur Region Boundary | U 1 Boundary |
| Commercial (D.C.) | Central Park | Waterbody | Proposed Roads | Metro Phase Ist |
| Commercial (S.C.) | District Park | Army Area | Existing Roads | |
| Whole Sale Com. | Other Recreational | U3 | Widening Roads | |
| U2 | U3 | Ecological Zone G1 | Satellite Town U1 Boundary | |
| U2 HIZ | U3 HIZ | Forest (R.F./P.F./Hills) | Rural | |
| U2 LIZ | U3 LIZ | Ecological Area G2 | | |
| Low height Residential (Subject to AirPort) | | | | |

U2 Roads Width

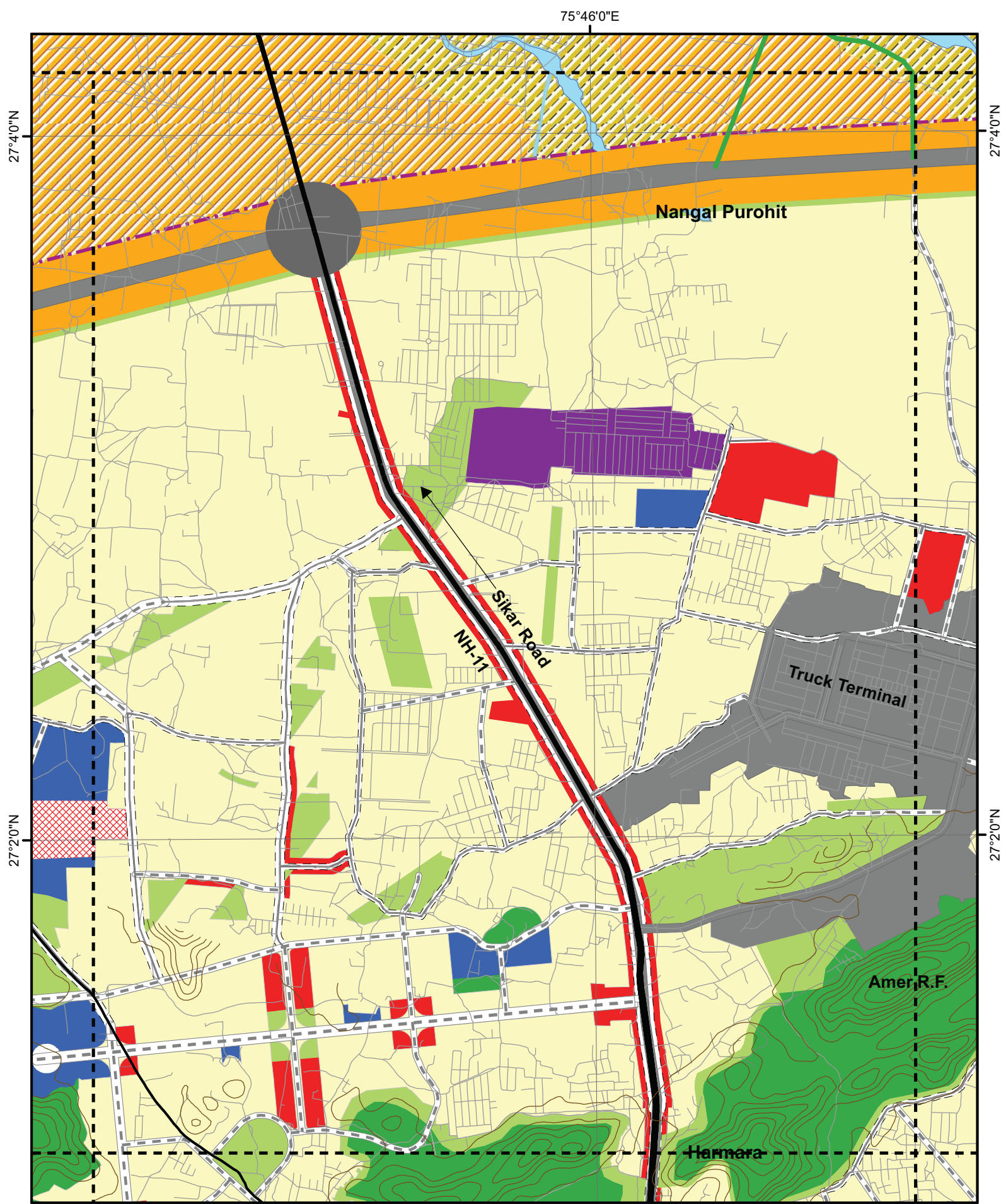
- | | |
|--------|--------|
| 30 Mtr | 45 Mtr |
| 33 Mtr | 48 Mtr |
| 36 Mtr | 60 Mtr |
| 75 Mtr | 80 Mtr |



LANDUSE PLAN JAIPUR

MASTER DEVELOPMENT PLAN - 2025

Jaipur Development Authority



Legend

PROPOSED USE


- | | | | |
|---------------------|--------------------|------------------|------------------------------|
| Residential | Industrial | Nursery Orchard | Transit Oriented Development |
| Mixed Resil. | Institutional | Special Area | Cremation/Burial Ground |
| Commercial | P.U. | Tourist Facility | Circulation |
| Commercial (D.C.) | Central Park | Waterbody | Existing Roads |
| Commercial (S.C.C.) | District Park | Army Area | Widening Roads |
| Wholesale Com. | Other Recreational | U3 | Proposed Roads |

- | | | |
|-----------|--------------------------|---|
| U2 | Ecological Zone | U1 Boundary |
| U2 HIZ | G1 | National Highway |
| U2 LIZ | Drain/River/Waterbody | Railway Line |
| U2 LIZ | Forest / R.F./P.F./Hills | Jaipur Region Boundary |
| U2 LIZ | G2 | U1 Boundary |
| U2 LIZ | Ecological Area | Metro Phase Ist |
| U2 LIZ | Ecological Area | Contour |
| U2 LIZ | Ecological Area | Satellite Town U1 Boundary |
| U2 LIZ | Ecological Area | Rural |
| U2 LIZ | Ecological Area | Low height Residential (Subject to AirPort) |

U2 Roads

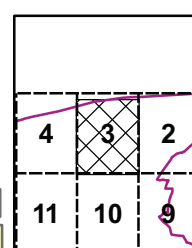
Width

- | | |
|--------|--------|
| 30 Mtr | 45 Mtr |
| 33 Mtr | 48 Mtr |
| 36 Mtr | 60 Mtr |
| 75 Mtr | 80 Mtr |

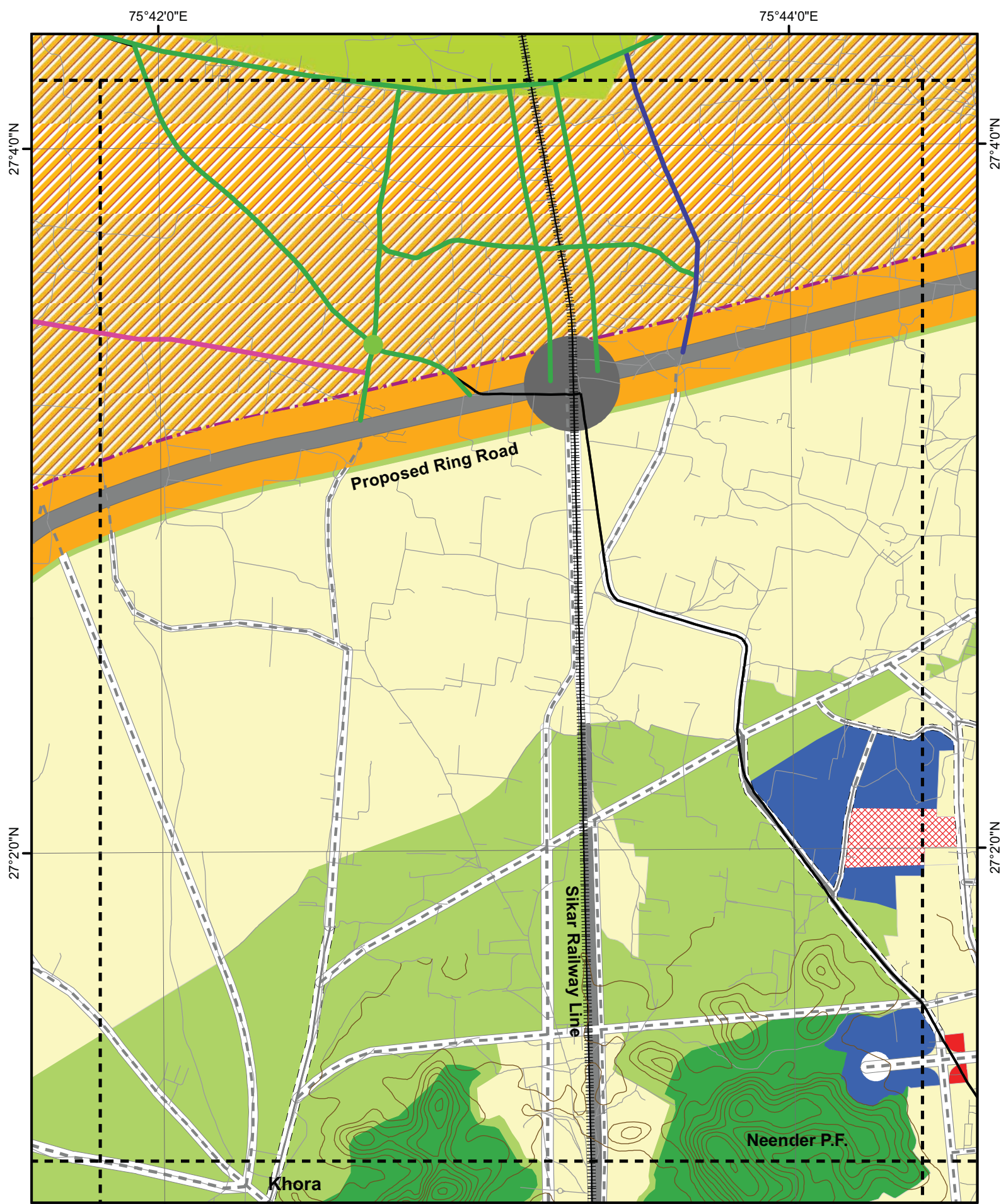


1:25,000

LANDUSE PLAN JAIPUR
MASTER DEVELOPMENT PLAN - 2025
Jaipur Development Authority



* Approved Vide 60 th Authority Meeting Dated 05-09-2011



Legend

PROPOSED USE

Residential	Industrial	Nursery Orchard	Transit Oriented Development	Contour
Mixed Resl.	Institutional	Special Area	Crematorium/Burial Ground	National Highway
Commercial	P.U.	Tourist Facility	Circulation	Railway Line
Commercial (D.C.)	Central Park	Waterbody	Existing Roads	Jaipur Region Boundary
Commercial (S.C.C.)	District Park	Army Area	Widening Roads	U 1 Boundary
WholeSale Com.	Other Recreational	U3	Proposed Roads	Metro Phase Ist

U2

U2 HIZ	HIZ	Ecological Zone G1	Satellite Town U1 Boundary
U2 LIZ	LIZ	Forest (R.F./P.F./Hills)	Rural

Ecological Zone

G1	G2
Drain/River/Waterbody	Ecological Area

U2 Roads Width

30 Mtr	45 Mtr
33 Mtr	48 Mtr
36 Mtr	60 Mtr
75 Mtr	80 Mtr

Scale

1:25,000

0 0.15 0.3 0.6 0.9 1.2 KM

LANDUSE PLAN JAIPUR

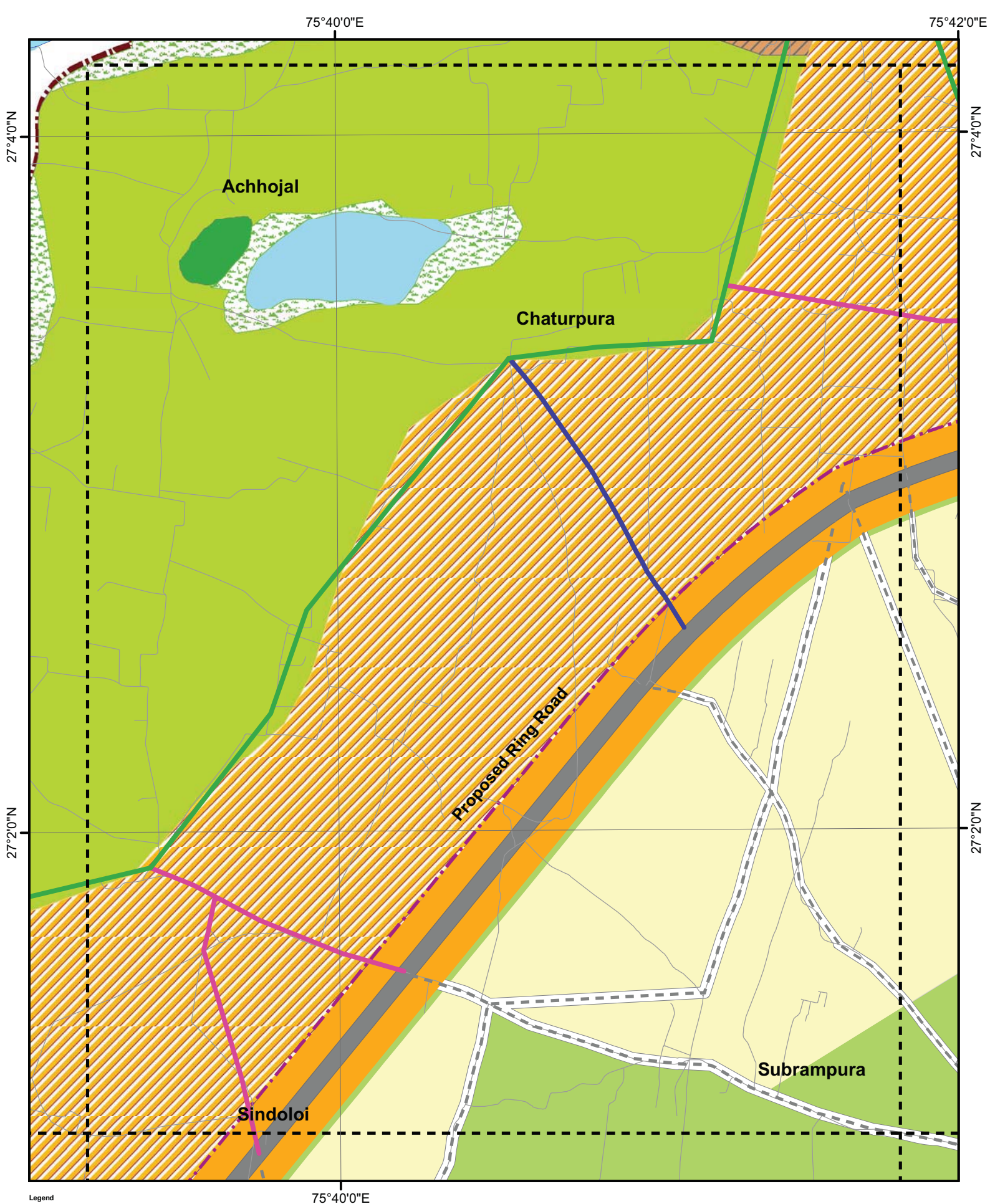
MASTER DEVELOPMENT PLAN - 2025

Jaipur Development Authority

Inset Map

North Arrow

* Approved Vide 60 th Authority Meeting Dated 05-09-2011



Legend

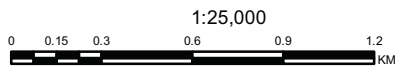
PROPOSED USE

- | | | | |
|------------------|--------------------|------------------|------------------------------|
| Residential | Industrial | Nursery Orchard | Transit Oriented Development |
| Mixed Resil. | Institutional | Special Area | Crematorium/Burial Ground |
| Commercial | P.U. | Tourist Facility | Circulation |
| Commercial(D.C.) | Central Park | Waterbody | Existing Roads |
| Commercial(SCC) | District Park | Army Area | Widening Roads |
| WholeSale Com. | Other Recreational | U3 | Proposed Roads |
-
- | | | | |
|--------|-----|-----------------------|----------------------------|
| U2 | U3 | Ecological Zone G1 | G2 |
| U2 HIZ | HIZ | Drain/River/Waterbody | Forest (R.F./P.F./Hills) |
| U2 LIZ | LIZ | Ecological Area | Satellite Town U1 Boundary |
- Low height Residential (Subject to AirPort)

75°40'0"E

U2 Roads
Width

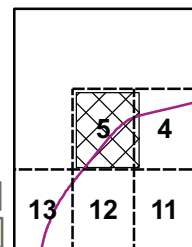
- | | |
|--------|--------|
| 30 Mtr | 45 Mtr |
| 33 Mtr | 48 Mtr |
| 36 Mtr | 60 Mtr |
| 75 Mtr | 80 Mtr |

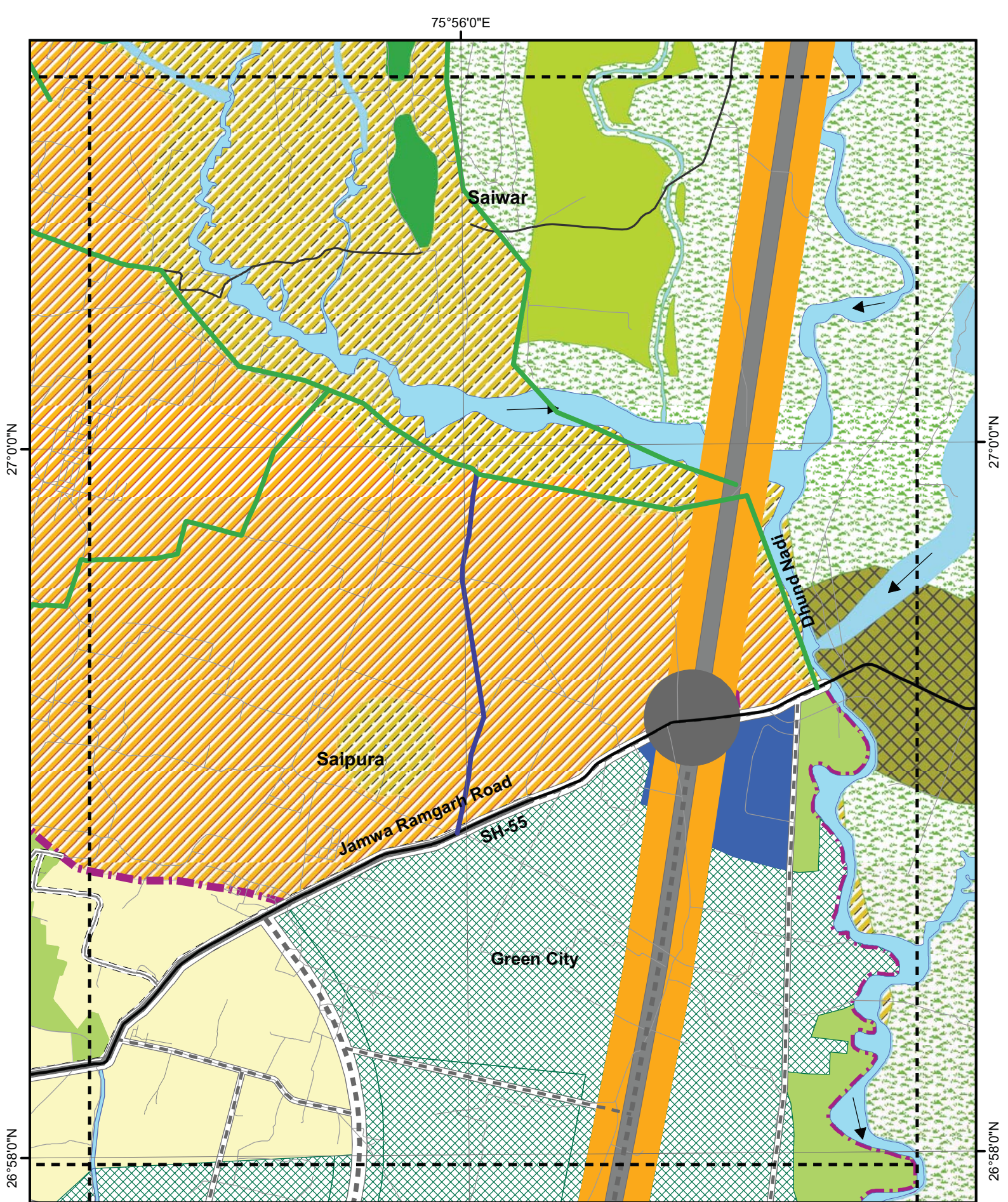


1:25,000

LANDUSE PLAN JAIPUR
MASTER DEVELOPMENT PLAN - 2025
Jaipur Development Authority

* Approved Vide 60 th Authority Meeting Dated 05-09-2011





Legend


PROPOSED USE

- | | | | |
|------------------|--------------------|------------------|------------------------------|
| Residential | Industrial | Nursery Orchard | Transit Oriented Development |
| Mixed Resil. | Institutional | Special Area | Crematorium/Burial Ground |
| Commercial | P.U. | Tourist Facility | Circulation |
| Commercial(D.C.) | Central Park | Waterbody | Existing Roads |
| Commercial(SCC) | District Park | Army Area | Widening Roads |
| WholeSale Com. | Other Recreational | U3 | Proposed Roads |
-
- | | | | |
|---|-----|-----------------------|----------------------------|
| U2 | U3 | Ecological Zone G1 | G2 |
| U2 HIZ | HIZ | Drain/River/Waterbody | Forest (R.F./P.F./Hills) |
| U2 LIZ | LIZ | Ecological Area | Satellite Town U1 Boundary |
| Low height Residential (Subject to AirPort) | | | Rural |

75°56'0"E

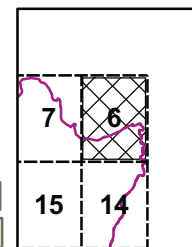
U2 Roads Width

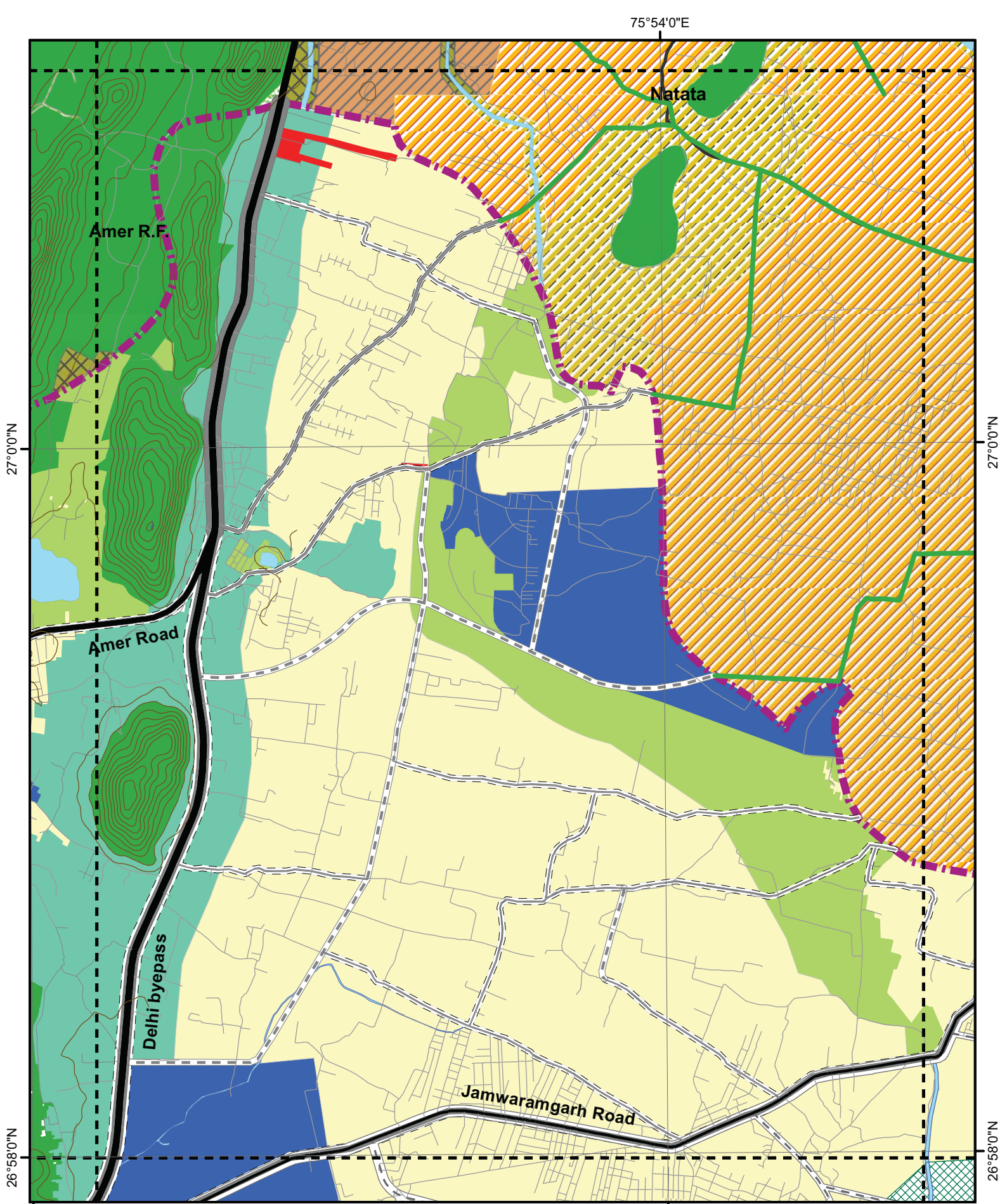
- | | |
|--------|--------|
| 30 Mtr | 45 Mtr |
| 33 Mtr | 48 Mtr |
| 36 Mtr | 60 Mtr |
| 75 Mtr | 80 Mtr |



1:25,000

LANDUSE PLAN JAIPUR
MASTER DEVELOPMENT PLAN - 2025
Jaipur Development Authority





PROPOSED USE

Residential	Industrial	Nursery Orchard	Transit Oriented Development	Contour
Mixed Resil.	Institutional	Special Area	Crematorium/Burial Ground	National Highway
Commercial	P.U.	Tourist Facility	Circulation	Railway Line
Commercial (D.C.)	Central Park	Waterbody	Existing Roads	Jaipur Region Boundary
Commercial (S.C.C.)	District Park	Army Area	Widening Roads	U 1 Boundary
Whole Sale Com.	Other Recreational	U3	Proposed Roads	Metro Phase Ist

U2

U2 HIZ	HIZ	Ecological Zone G1	Satellite Town U1 Boundary
U2 LIZ	LIZ	Forest (R.F./P.F./Hills)	Rural
Low height Residential (Subject to AirPort)		Ecological Area G2	

U2 Roads Width

30 Mtr	45 Mtr
33 Mtr	48 Mtr
36 Mtr	60 Mtr
75 Mtr	80 Mtr

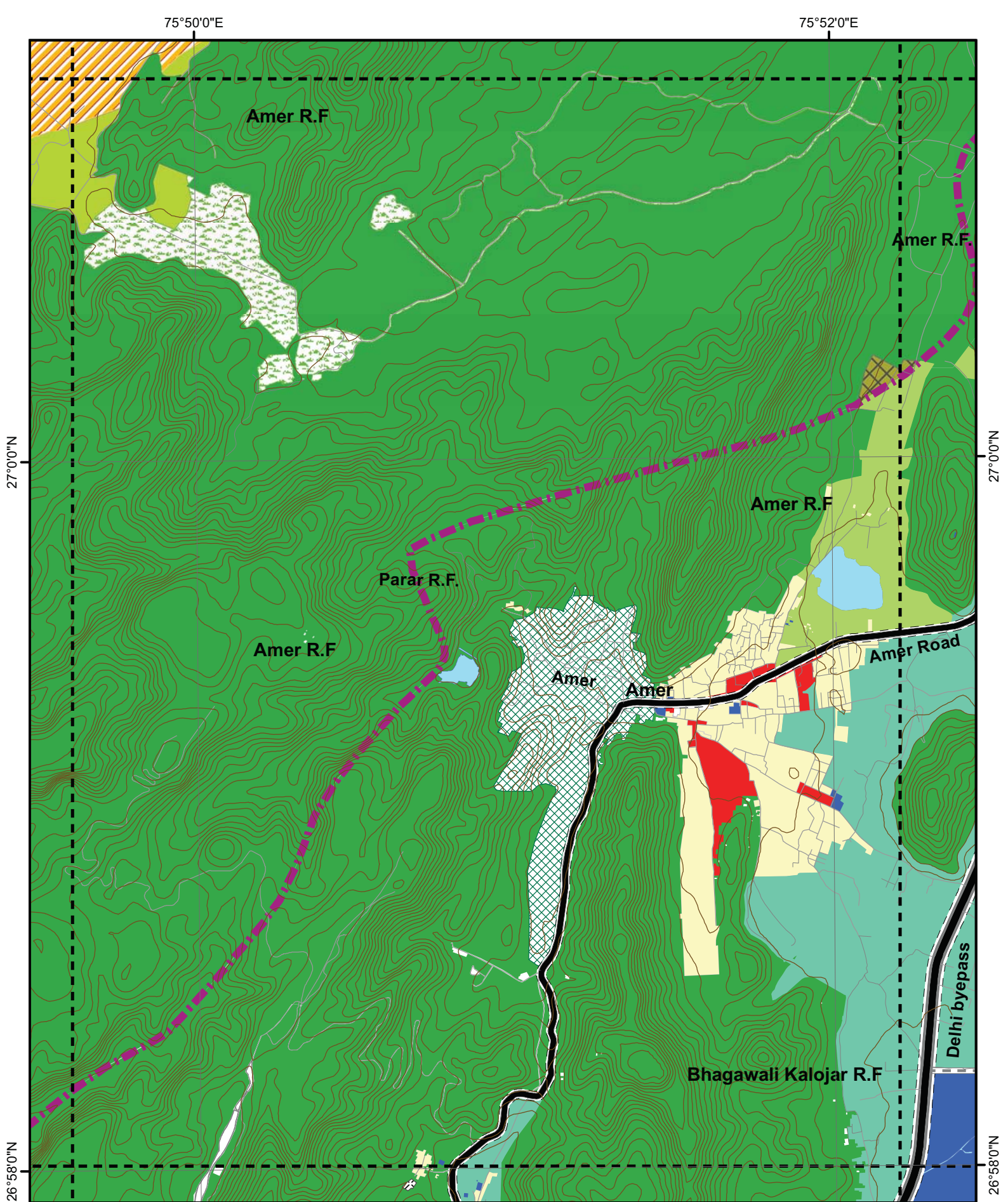
0 0.15 0.3 0.6 0.9 1.2 KM

1:25,000

LANDUSE PLAN JAIPUR

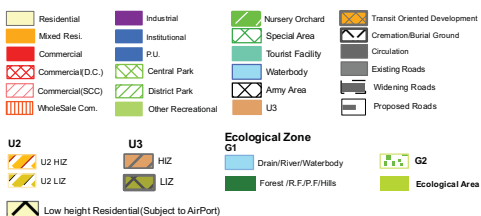
MASTER DEVELOPMENT PLAN - 2025

Jaipur Development Authority




Legend

PROPOSED USE



U2 Roads

Width

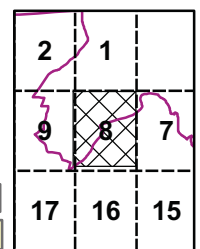


1:25,000

LANDUSE PLAN JAIPUR

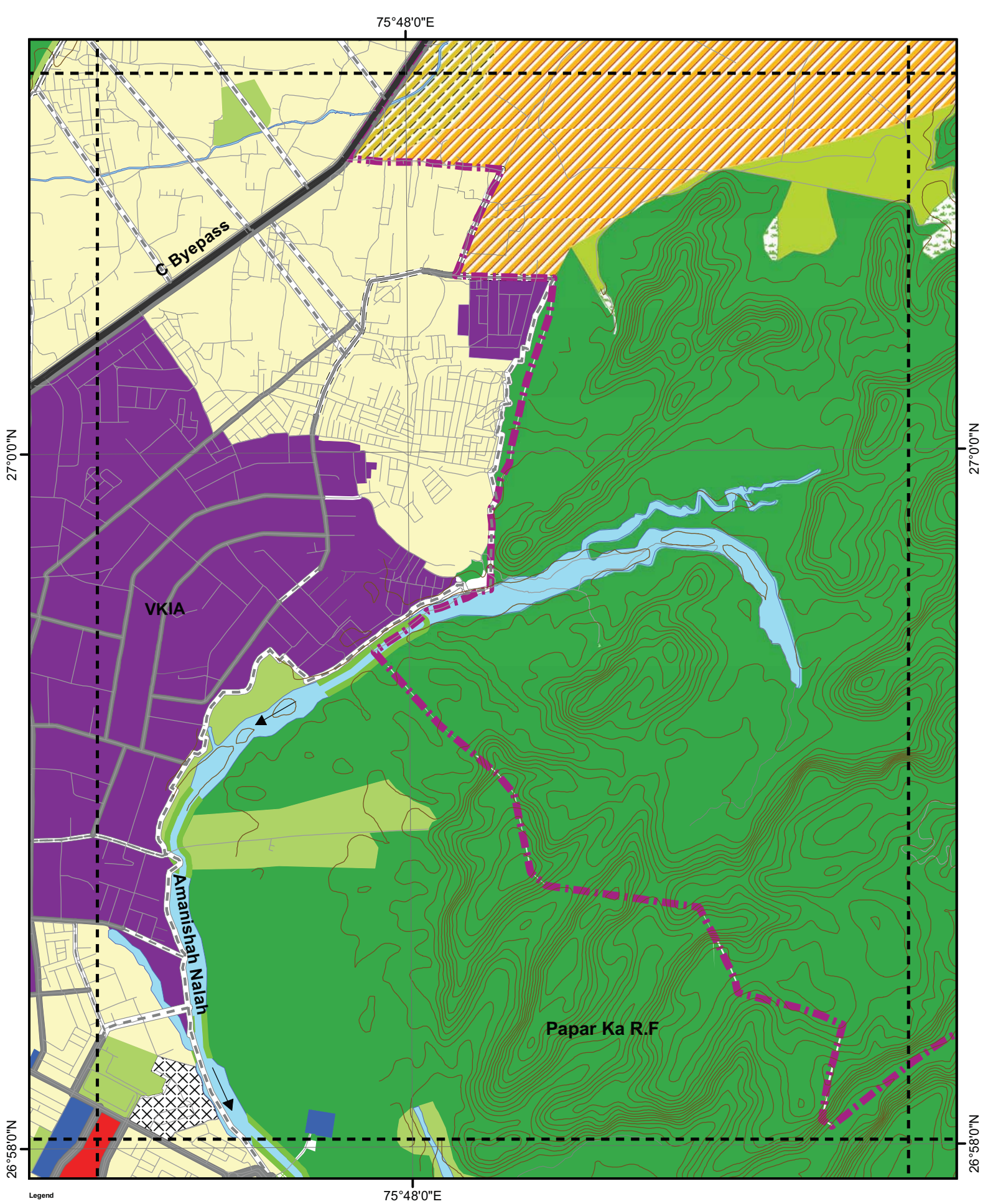
MASTER DEVELOPMENT PLAN - 2025

Jaipur Development Authority



* Approved Vide 60 th Authority Meeting Dated 05-09-2011





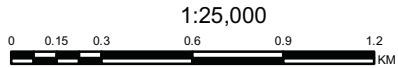
Legend

PROPOSED USE

- | | | | |
|---------------------|--------------------|------------------|------------------------------|
| Residential | Industrial | Nursery Orchard | Transit Oriented Development |
| Mixed Resil. | Institutional | Special Area | Crematorium/Burial Ground |
| Commercial | P.U. | Tourist Facility | Circulation |
| Commercial (D.C.) | Central Park | Waterbody | Existing Roads |
| Commercial (S.C.C.) | District Park | Army Area | Widening Roads |
| WholeSale Com. | Other Recreational | U.S. | Proposed Roads |
-
- | | | | |
|---|-----|-----------------------|----------------------------|
| U2 | U3 | Ecological Zone G1 | Ecological Zone G2 |
| U2 HIZ | HIZ | Drain/River/Waterbody | Forest (R.F./P.F./Hills) |
| U2 LIZ | LIZ | Ecological Area | Satellite Town U1 Boundary |
| Low height Residential (Subject to AirPort) | | | Rural |

U2 Roads Width

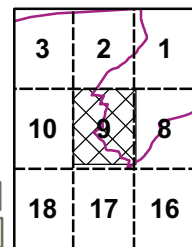
- | | |
|--------|--------|
| 30 Mtr | 45 Mtr |
| 33 Mtr | 48 Mtr |
| 36 Mtr | 60 Mtr |
| 75 Mtr | 80 Mtr |



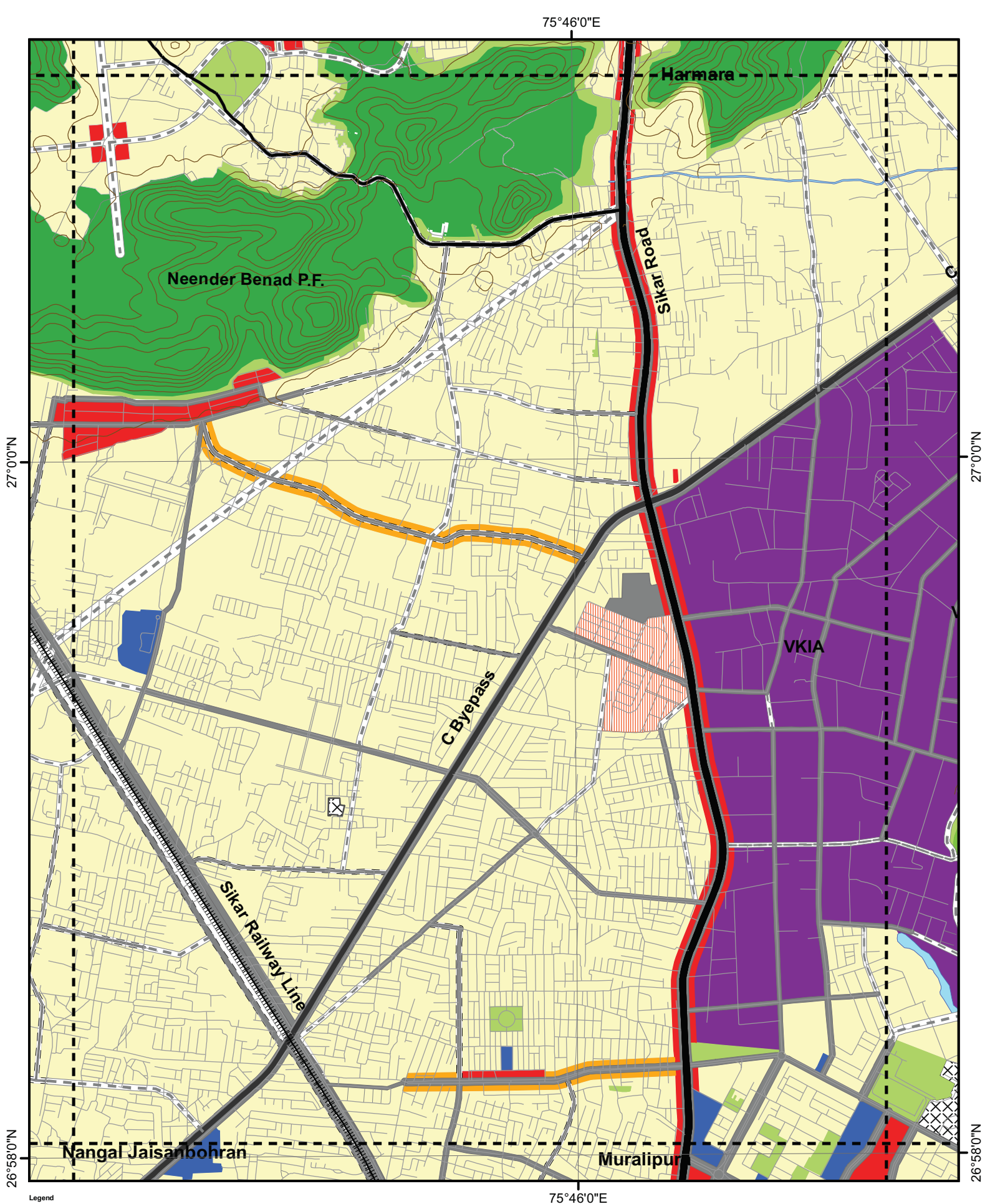
LANDUSE PLAN JAIPUR

MASTER DEVELOPMENT PLAN - 2025

Jaipur Development Authority



* Approved Vide 60 th Authority Meeting Dated 05-09-2011



Legend

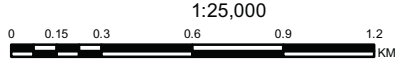
PROPOSED USE

- | | | | |
|---------------------|--------------------|------------------|------------------------------|
| Residential | Industrial | Nursery Orchard | Transit Oriented Development |
| Mixed Resil. | Institutional | Special Area | Crematorium/Burial Ground |
| Commercial | P.U. | Tourist Facility | Circulation |
| Commercial (D.C.) | Central Park | Waterbody | Existing Roads |
| Commercial (S.C.C.) | District Park | Army Area | Widening Roads |
| Whole Sale Com. | Other Recreational | U3 | Proposed Roads |
-
- | | | | |
|--------|-----|-----------------------|----------------------------|
| U2 | U3 | Ecological Zone G1 | G2 |
| U2 HIZ | HIZ | Drain/River/Waterbody | Forest (R.F./P.F./Hills) |
| U2 LIZ | LIZ | Ecological Area | Satellite Town U1 Boundary |
- Low height Residential (Subject to AirPort)

- | | |
|--------------|------------------------|
| Contour | National Highway |
| Railway Line | Jaipur Region Boundary |
| U1 Boundary | Metro Phase Ist |

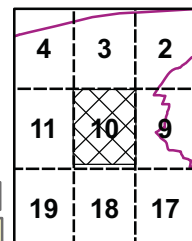
U2 Roads
Width

- | | |
|--------|--------|
| 30 Mtr | 45 Mtr |
| 33 Mtr | 48 Mtr |
| 36 Mtr | 60 Mtr |
| 75 Mtr | 80 Mtr |

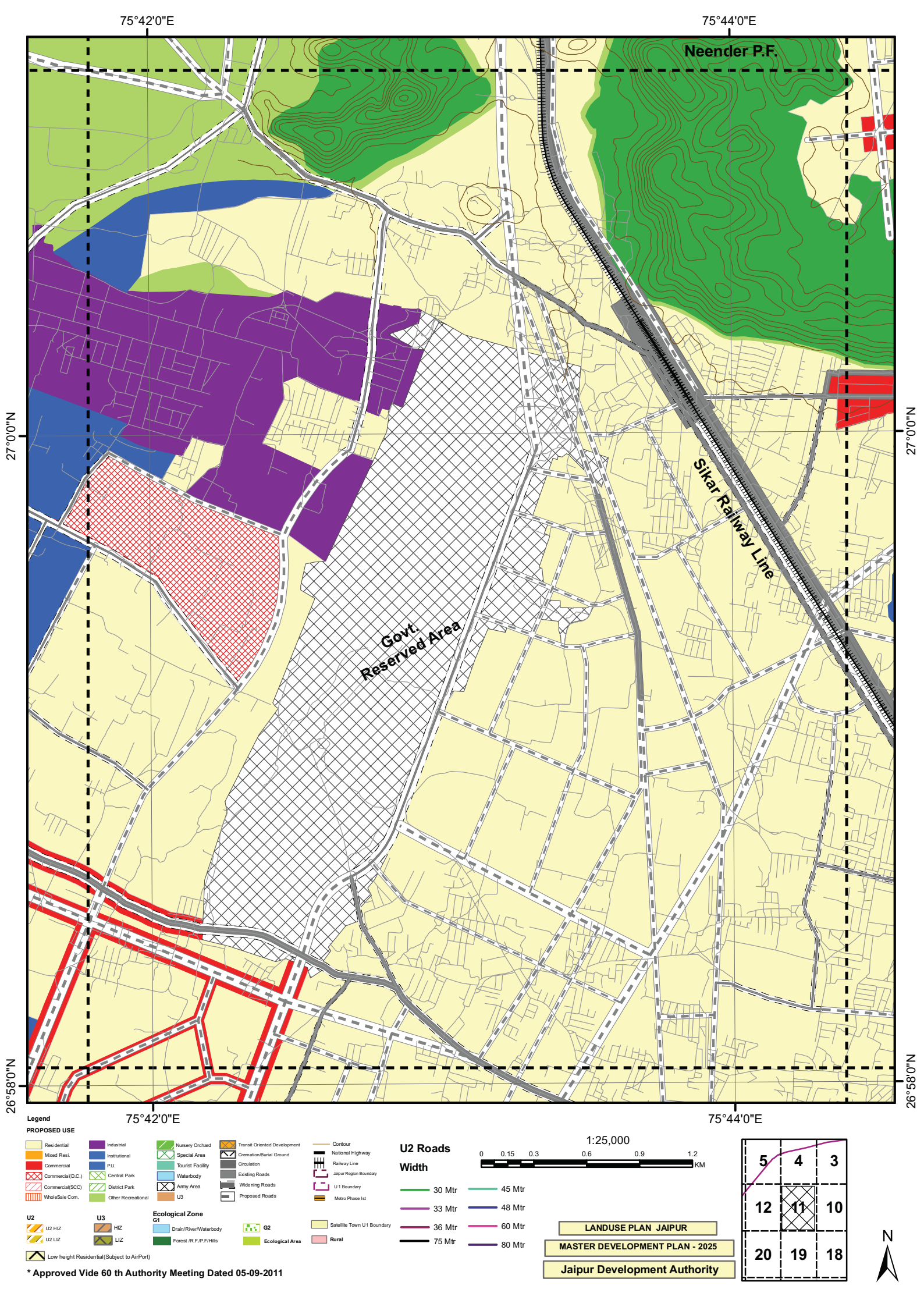


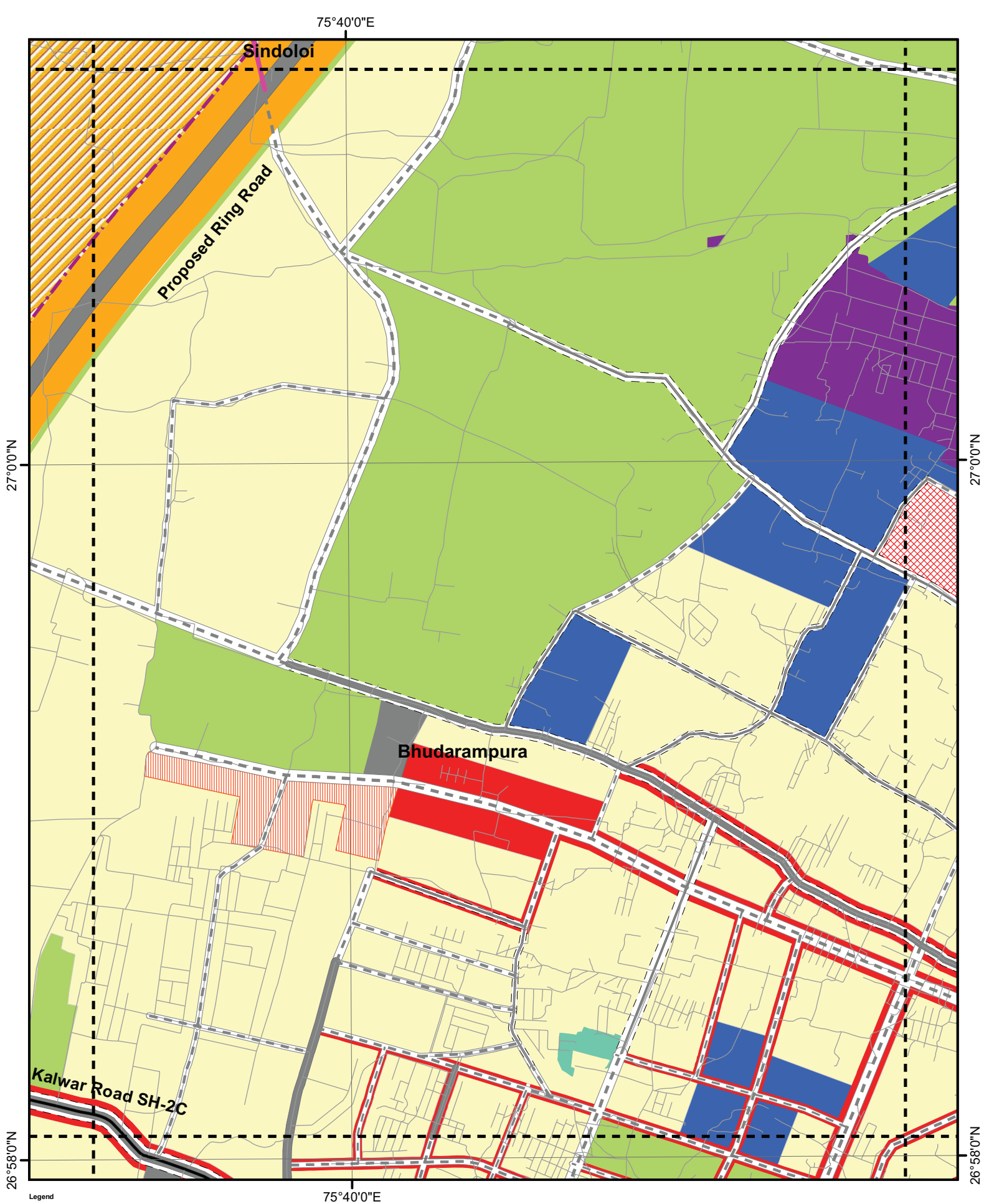
1:25,000

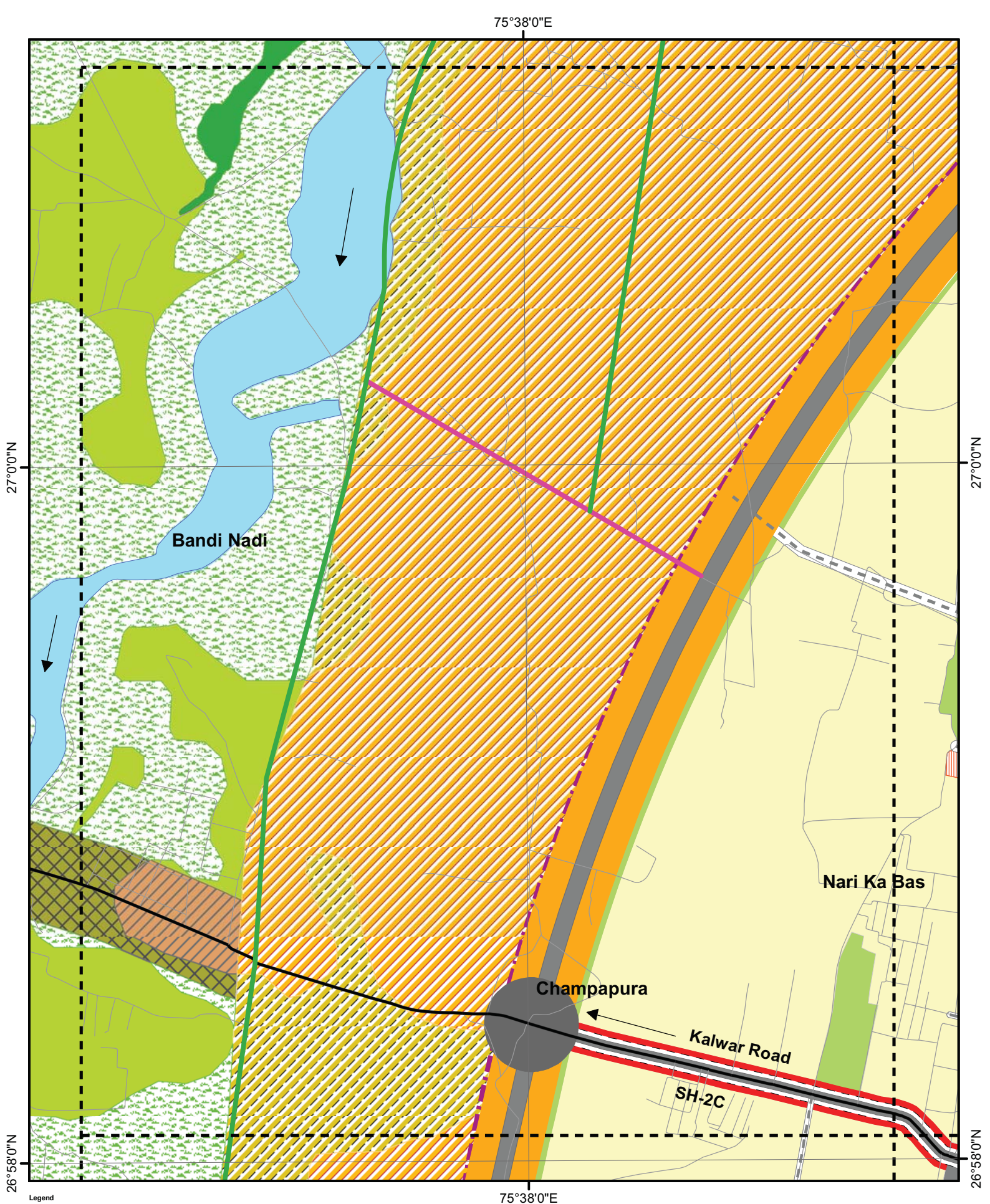
LANDUSE PLAN JAIPUR
MASTER DEVELOPMENT PLAN - 2025
Jaipur Development Authority



* Approved Vide 60 th Authority Meeting Dated 05-09-2011








Legend

PROPOSED USE

- | | | | |
|-------------------|--------------------|------------------|------------------------------|
| Residential | Industrial | Nursery Orchard | Transit Oriented Development |
| Mixed Resil. | Institutional | Special Area | Crematorium/Burial Ground |
| Commercial | P.U. | Tourist Facility | Circulation |
| Commercial (D.C.) | Central Park | Waterbody | Existing Roads |
| Commercial (SCC) | District Park | Army Area | Widening Roads |
| WholeSale Com. | Other Recreational | U3 | Proposed Roads |
-
- | | | | |
|--------|-----|-----------------------|--------------------------|
| U2 | U3 | Ecological Zone G1 | G2 |
| U2 HIZ | HIZ | Drain/River/Waterbody | Forest (R.F./P.F./Hills) |
| U2 LIZ | LIZ | Ecological Area | Rural |
- Low height Residential (Subject to AirPort)

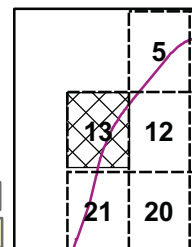
U2 Roads Width

- | | |
|--------|--------|
| 30 Mtr | 45 Mtr |
| 33 Mtr | 48 Mtr |
| 36 Mtr | 60 Mtr |
| 75 Mtr | 80 Mtr |

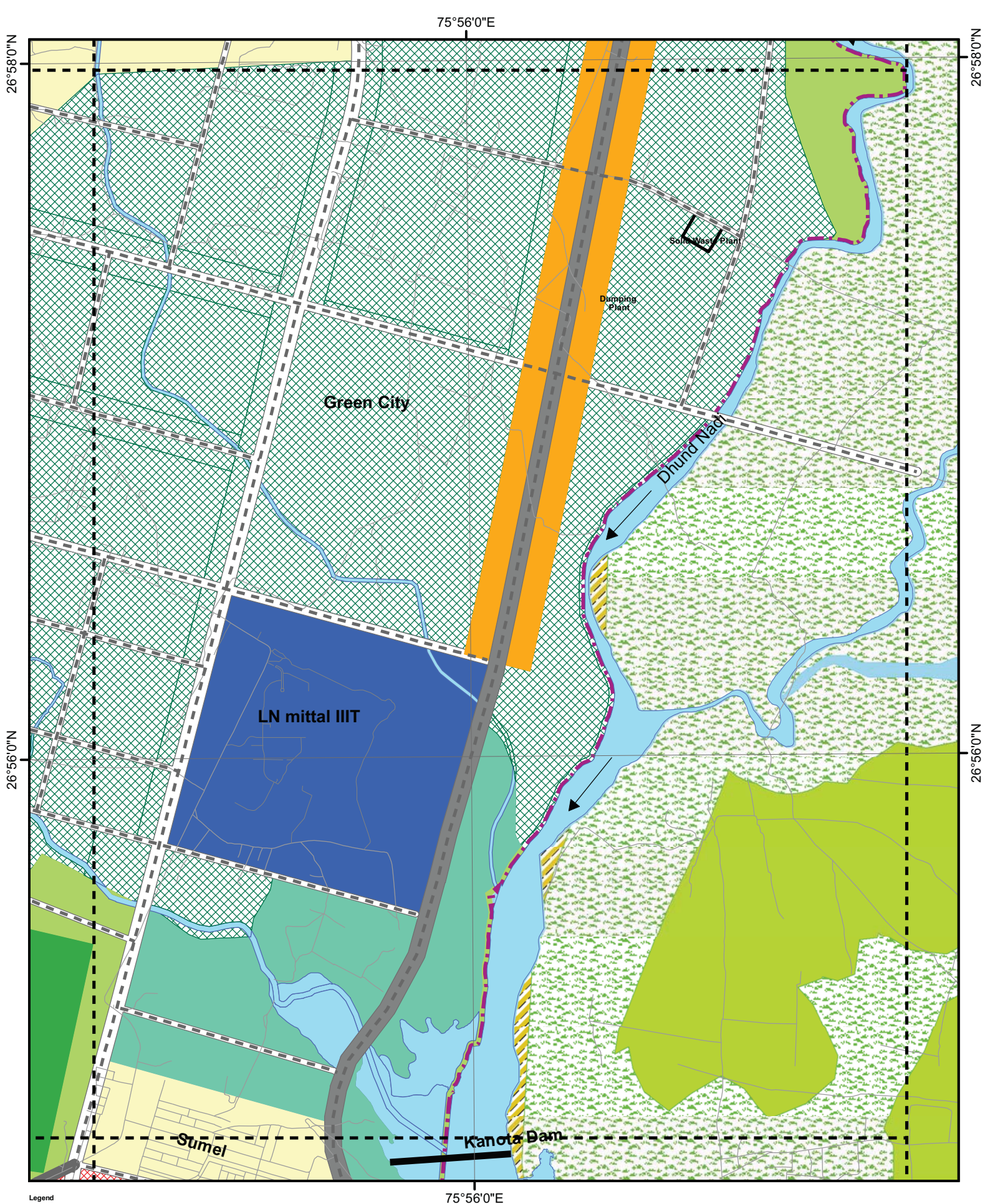


1:25,000

LANDUSE PLAN JAIPUR
MASTER DEVELOPMENT PLAN - 2025
Jaipur Development Authority



* Approved Vide 60 th Authority Meeting Dated 05-09-2011




Legend

PROPOSED USE

- | | | | |
|---------------------|--------------------|------------------|------------------------------|
| Residential | Industrial | Nursery Orchard | Transit Oriented Development |
| Mixed Resl. | Institutional | Special Area | Cremation/Burial Ground |
| Commercial | P.U. | Tourist Facility | Circulation |
| Commercial (D.C.) | Central Park | Waterbody | Existing Roads |
| Commercial (S.C.C.) | District Park | Army Area | Widening Roads |
| Wholesale Com. | Other Recreational | U3 | Proposed Roads |
-
- | | | | |
|--------|-----|-----------------------|--------------------------|
| U2 | U3 | Ecological Zone G1 | G2 |
| U2 HIZ | HIZ | Drain/River/Waterbody | Forest (R.F./P.F./Hills) |
| U2 LIZ | LIZ | Ecological Area | Ecological Area |
-
- | | | |
|---|----------------------------|-------|
| Low height Residential (Subject to AirPort) | Satellite Town U1 Boundary | Rural |
|---|----------------------------|-------|

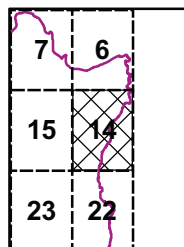
U2 Roads Width

- | | |
|--------|--------|
| 30 Mtr | 45 Mtr |
| 33 Mtr | 48 Mtr |
| 36 Mtr | 60 Mtr |
| 75 Mtr | 80 Mtr |

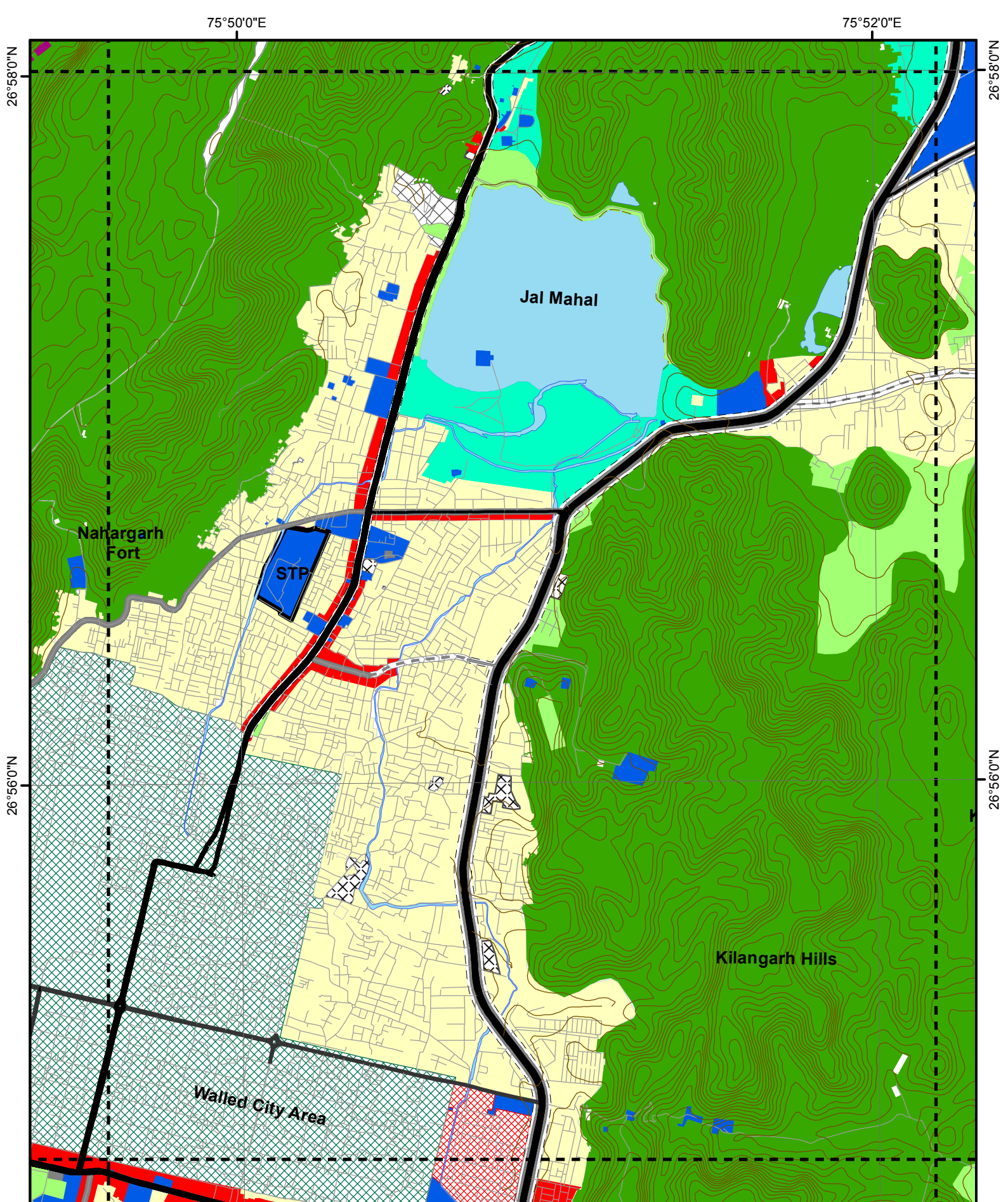


1:25,000

LANDUSE PLAN JAIPUR
MASTER DEVELOPMENT PLAN - 2025
Jaipur Development Authority

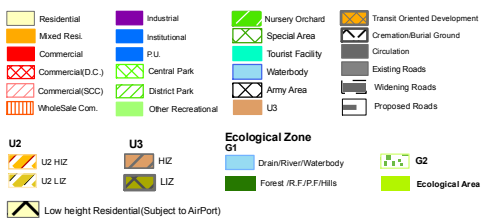


* Approved Vide 60 th Authority Meeting Dated 05-09-2011



Legend

PROPOSED USE

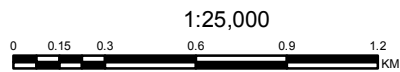
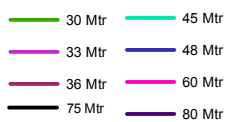


75°50'0"E

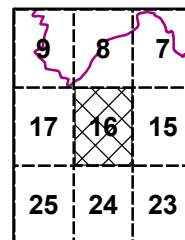
Note:- Landuse Plan Without Metro Phase-I Layer on Map

75°52'0"E

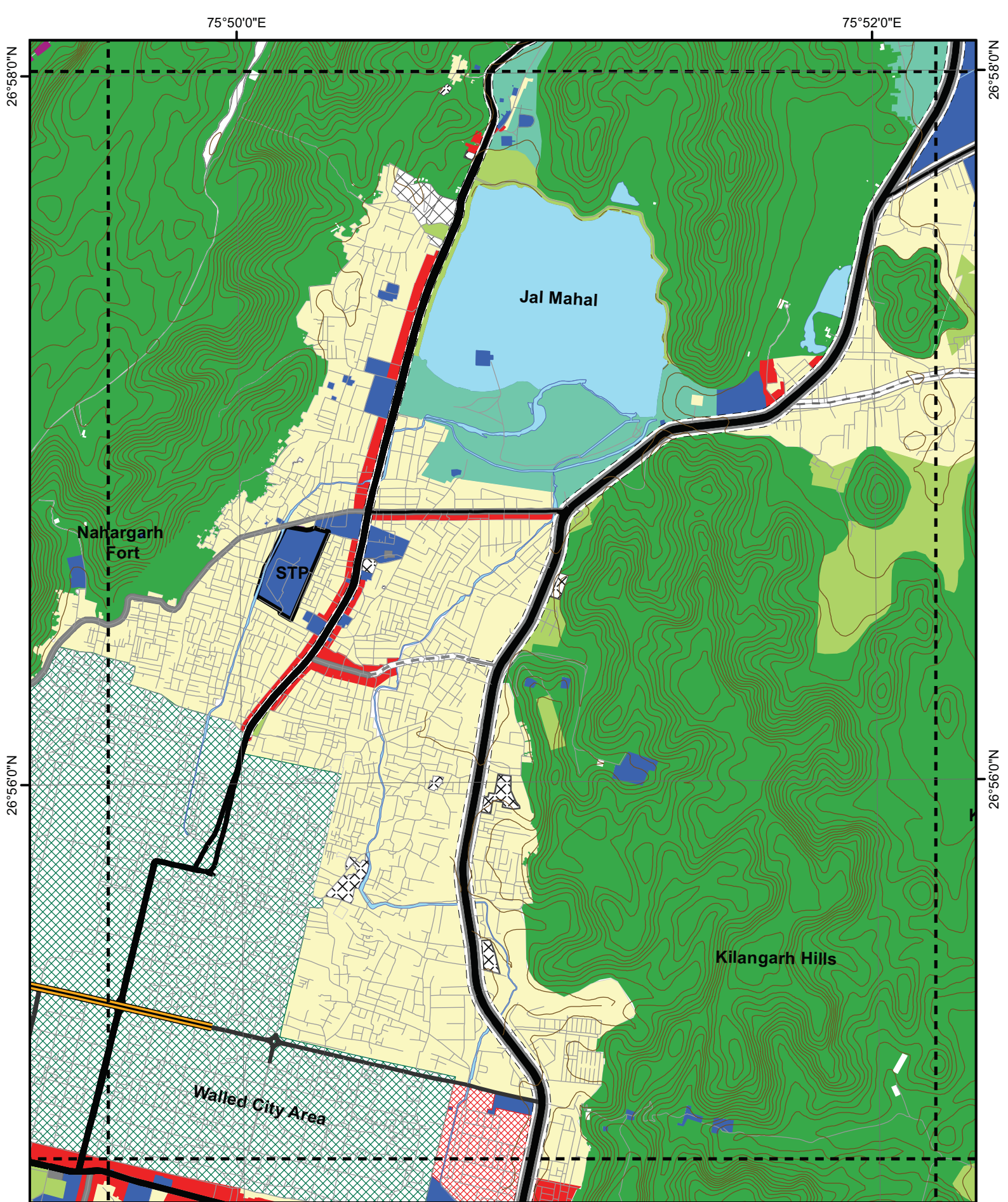
U2 Roads Width



LANDUSE PLAN JAIPUR
MASTER DEVELOPMENT PLAN - 2025
Jaipur Development Authority

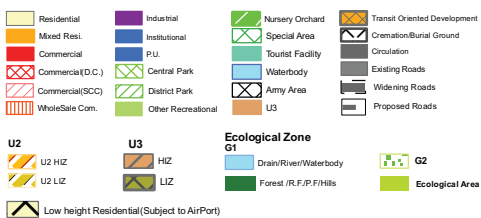


* Approved Vide 60 th Authority Meeting Dated 05-09-2011




Legend

PROPOSED USE



U2 Roads

Width

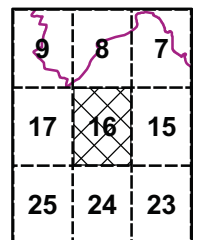


1:25,000

LANDUSE PLAN JAIPUR

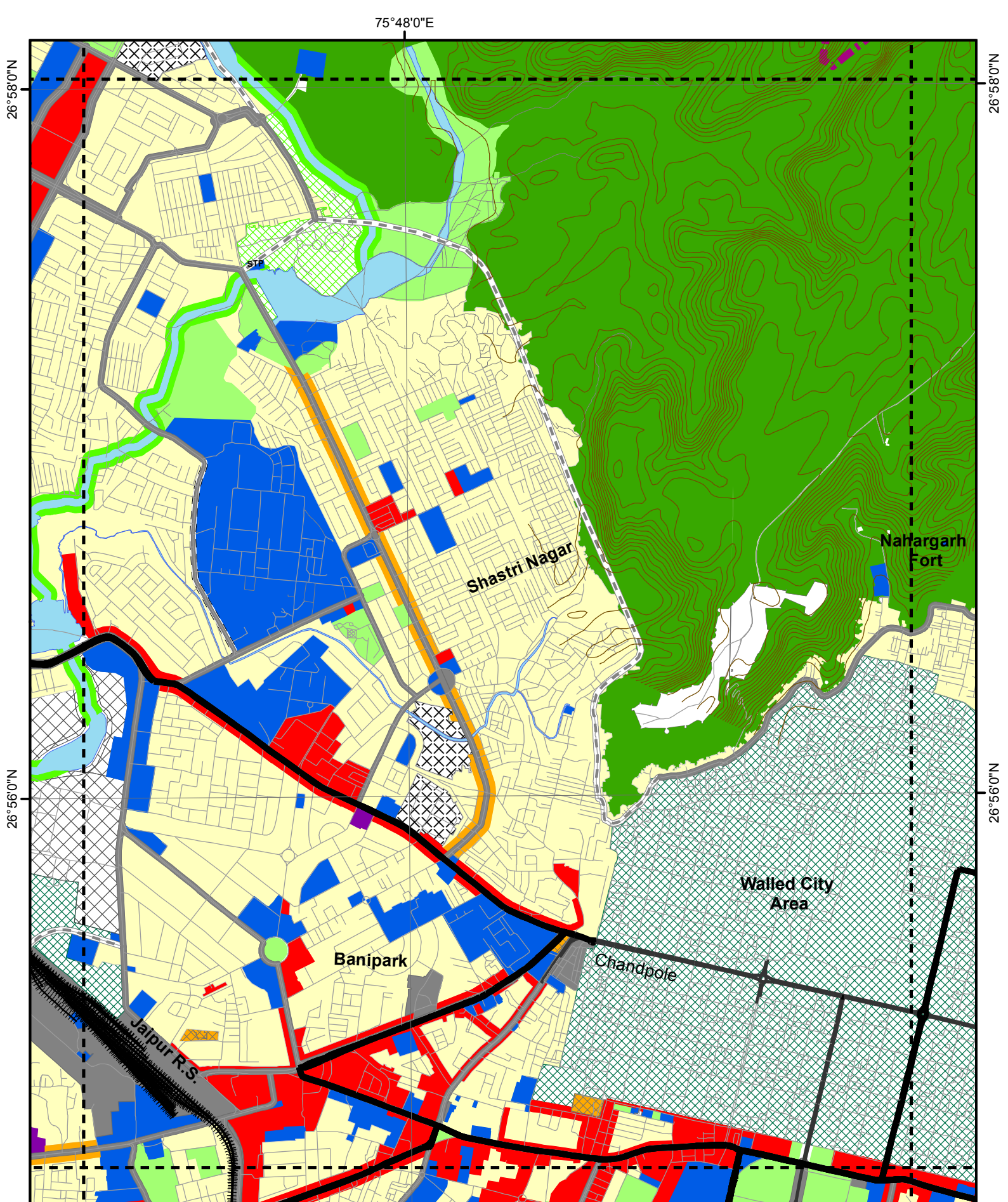
MASTER DEVELOPMENT PLAN - 2025

Jaipur Development Authority



* Approved Vide 60 th Authority Meeting Dated 05-09-2011





Legend

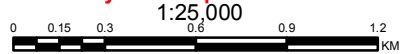
PROPOSED USE



Note:- Landuse Plan Without Metro Phase-I Layer on Map

U2 Roads

Width

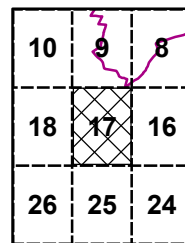


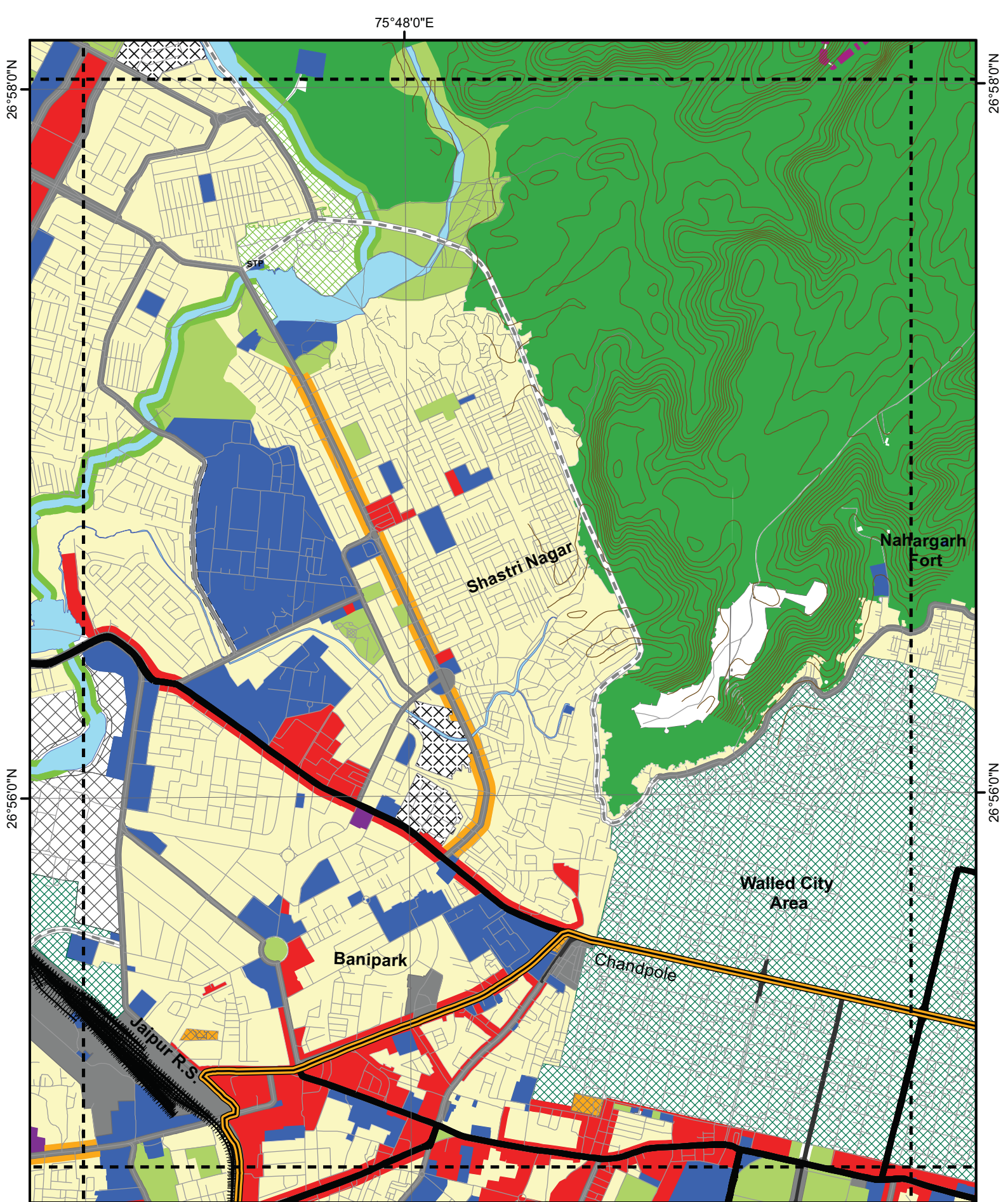
LANDUSE PLAN JAIPUR

MASTER DEVELOPMENT PLAN - 2025

Jaipur Development Authority

* Approved Vide 60 th Authority Meeting Dated 05-09-2011





Legend

PROPOSED USE

- | | | | |
|---------------------|--------------------|------------------|------------------------------|
| Residential | Industrial | Nursery Orchard | Transit Oriented Development |
| Mixed Resl. | Institutional | Special Area | Cremation/Burial Ground |
| Commercial | P.U. | Tourist Facility | Circulation |
| Commercial (D.C.) | Central Park | Waterbody | Existing Roads |
| Commercial (S.C.C.) | District Park | Army Area | Widening Roads |
| Wholesale Com. | Other Recreational | U.S. | Proposed Roads |

U2

- | | |
|---|-----|
| U2 HIZ | U3 |
| U2 LIZ | LIZ |
| Low height Residential (Subject to AirPort) | |

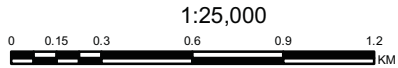
Ecological Zone

- | | |
|--------------------------|-----------------|
| G1 Drain/River/Waterbody | G2 |
| Forest (R.F./P.F./Hills) | Ecological Area |

U2 Roads

- | | |
|--------|--------|
| 30 Mtr | 45 Mtr |
| 33 Mtr | 48 Mtr |
| 36 Mtr | 60 Mtr |
| 75 Mtr | 80 Mtr |

Width



1:25,000

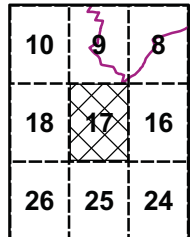
Contour

- | | |
|------------------------|--------------|
| National Highway | Railway Line |
| Jaipur Region Boundary | U 1 Boundary |
| Metro Phase Ist | |

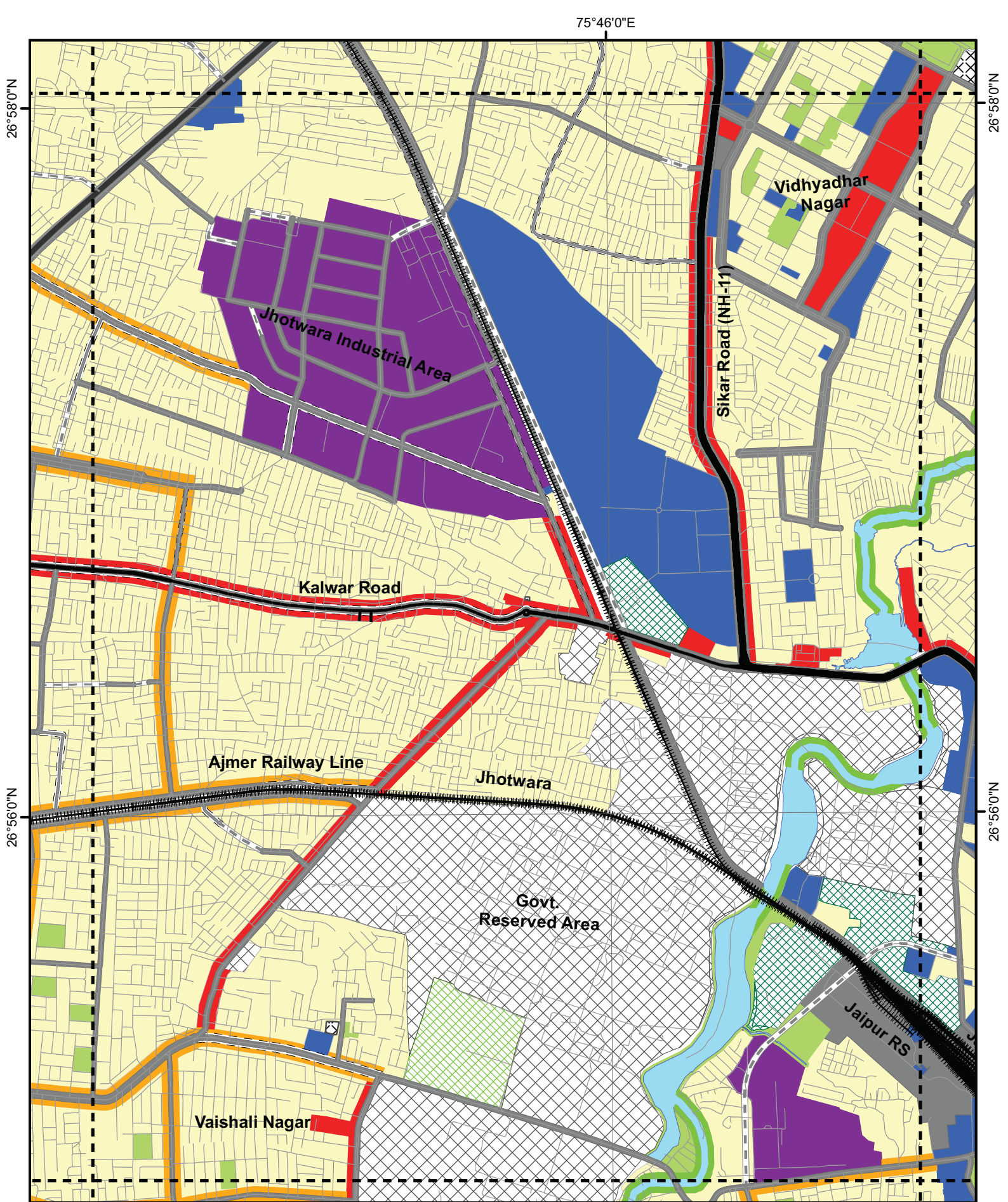
Satellite Town U1 Boundary

- | | |
|----------------------------|-------|
| Satellite Town U1 Boundary | Rural |
|----------------------------|-------|

LANDUSE PLAN JAIPUR
MASTER DEVELOPMENT PLAN - 2025
Jaipur Development Authority



* Approved Vide 60 th Authority Meeting Dated 05-09-2011



Legend


PROPOSED USE



U2



U2 Roads Width

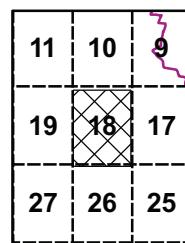


1:25,000

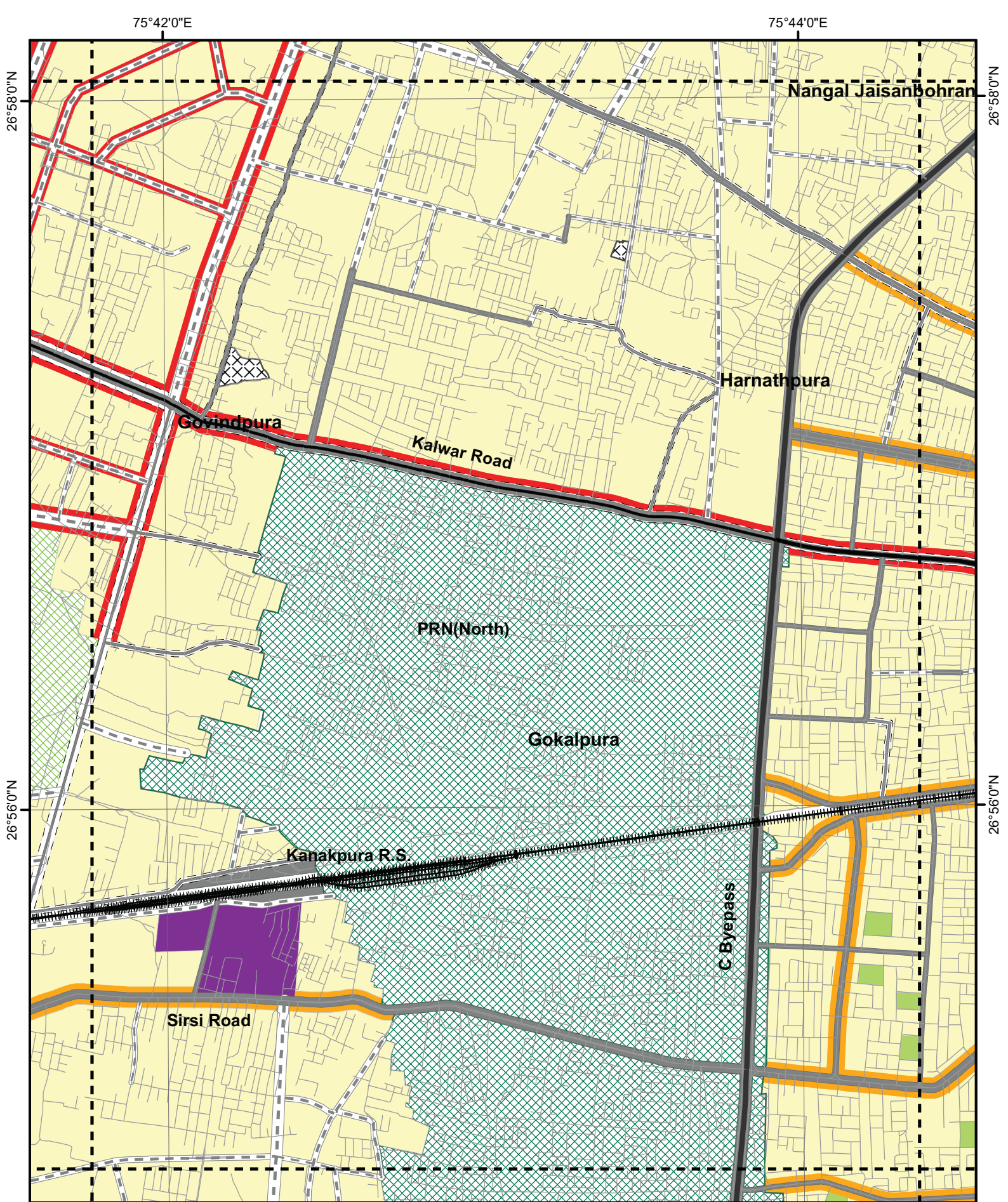
LANDUSE PLAN JAIPUR

MASTER DEVELOPMENT PLAN - 2025

Jaipur Development Authority

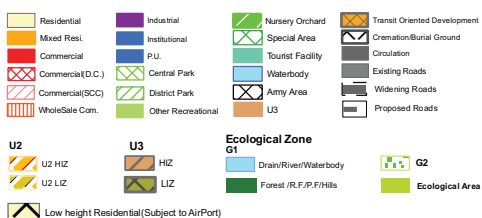


* Approved Vide 60 th Authority Meeting Dated 05-09-2011



Legend

PROPOSED USE



Ecological Zone

G1 Drain/River/Waterbody

G2 Forest (R.F./P.F./Hills)


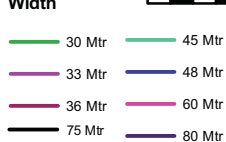
Ecological Area

Satellite Town U1 Boundary

Rural

U2 Roads

Width



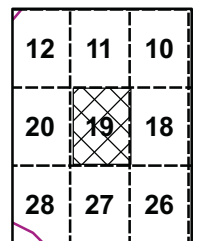
1:25,000

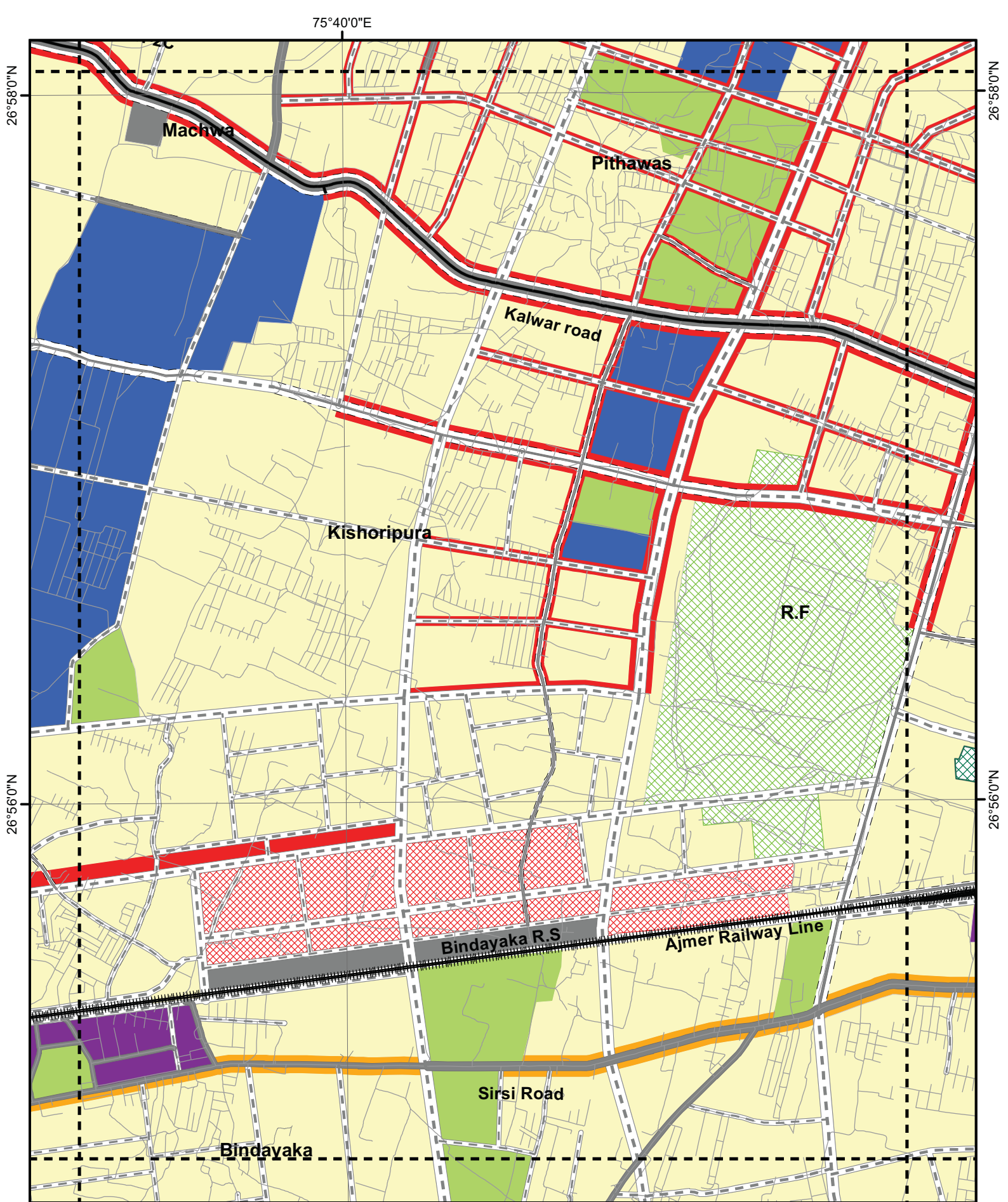
LANDUSE PLAN JAIPUR

MASTER DEVELOPMENT PLAN - 2025

Jaipur Development Authority

* Approved Vide 60 th Authority Meeting Dated 05-09-2011





- Legend**
- PROPOSED USE**
- Residential
 - Mixed Resl.
 - Commercial
 - Commercial (D.C.)
 - Commercial (SCC)
 - Wholesale Com.
 - Industrial
 - Institutional
 - P.U.
 - Central Park
 - District Park
 - Other Recreational
 - Nursery Orchard
 - Special Area
 - Tourist Facility
 - Waterbody
 - Cemetery
 - Army Area
 - Transit Oriented Development
 - Cremation/Burial Ground
 - Circulation
 - Existing Roads
 - Widening Roads
 - Proposed Roads
 - Contour
 - National Highway
 - Railway Line
 - Jaipur Region Boundary
 - U 1 Boundary
 - Metro Phase Ist
 - Satellite Town U 1 Boundary
 - Rural

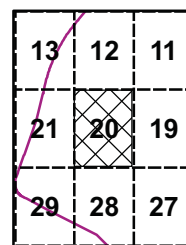
- Ecological Zone**
- G1 Drain/River/Waterbody
 - Forest (R.F./P.F./Hills)
 - G2 Ecological Area
- U2**
- U2 HIZ
 - U2 LIZ
- U3**
- U3 HIZ
 - U3 LIZ
- Low height Residential (Subject to AirPort)**

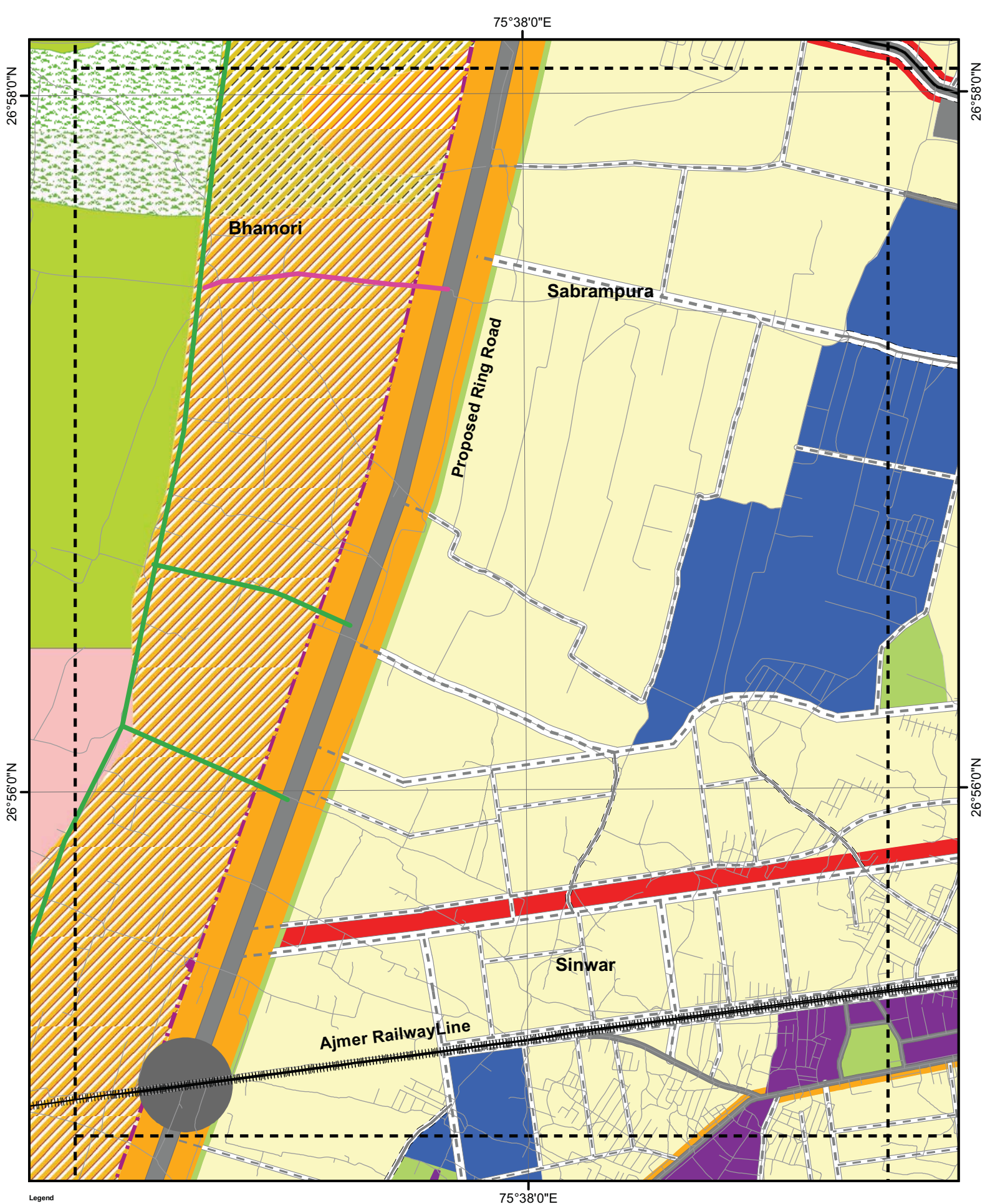
* Approved Vide 60 th Authority Meeting Dated 05-09-2011

LANDUSE PLAN JAIPUR

MASTER DEVELOPMENT PLAN - 2025

Jaipur Development Authority





Legend


PROPOSED USE

- | | | | |
|-------------------|--------------------|------------------|------------------------------|
| Residential | Industrial | Nursery Orchard | Transit Oriented Development |
| Mixed Resil. | Institutional | Special Area | Crematorium/Burial Ground |
| Commercial | P.U. | Tourist Facility | Circulation |
| Commercial (D.C.) | Central Park | Waterbody | Existing Roads |
| Commercial (SCC) | District Park | Army Area | Widening Roads |
| WholeSale Com. | Other Recreational | U3 | Proposed Roads |

- | | | | |
|---|-----------|--------------------------|----------------------------|
| U2 | U3 | Ecological Zone | G2 |
| U2 HIZ | HIZ | G1 | Satellite Town U1 Boundary |
| U2 LIZ | LIZ | Forest / R.F./P.F./Hills | Rural |
| Low height Residential (Subject to AirPort) | | | |

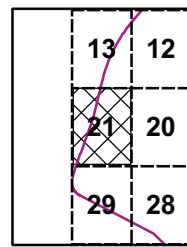
U2 Roads Width

- | | |
|--------|--------|
| 30 Mtr | 45 Mtr |
| 33 Mtr | 48 Mtr |
| 36 Mtr | 60 Mtr |
| 75 Mtr | 80 Mtr |

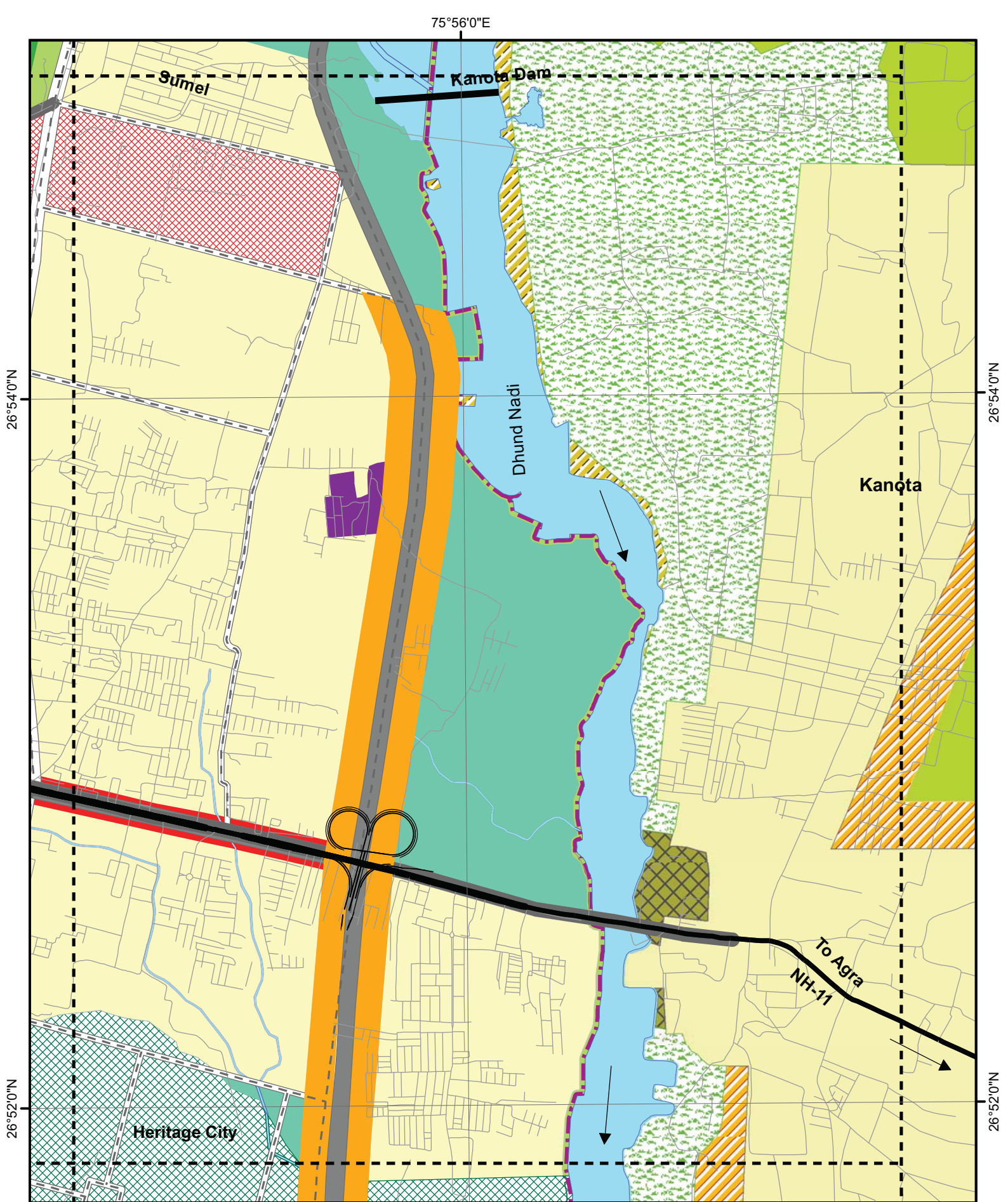


1:25,000

LANDUSE PLAN JAIPUR
MASTER DEVELOPMENT PLAN - 2025
Jaipur Development Authority



* Approved Vide 60 th Authority Meeting Dated 05-09-2011



Legend

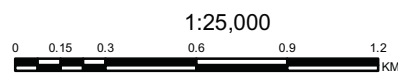
PROPOSED USE

- | | | | |
|-------------------|--------------------|------------------|------------------------------|
| Residential | Industrial | Nursery Orchard | Transit Oriented Development |
| Mixed Resl. | Institutional | Special Area | Crematorium/Burial Ground |
| Commercial | P.U. | Tourist Facility | Circulation |
| Commercial (D.C.) | Central Park | Waterbody | Existing Roads |
| Commercial (SCC) | District Park | Army Area | Widening Roads |
| Wholesale Com. | Other Recreational | U3 | Proposed Roads |
-
- | | | | |
|--------|-----|--------------------------|----------------------------|
| U2 | U3 | Ecological Zone G1 | Satellite Town U1 Boundary |
| U2 HIZ | HIZ | Drain/River/Waterbody | Rural |
| U2 LIZ | LIZ | Forest (R.F./P.F./Hills) | |
| | | G2 | |
| | | Ecological Area | |
-
- | | | |
|---|--------------|------------------------|
| Low height Residential (Subject to AirPort) | Contour | National Highway |
| | Railway Line | Jaipur Region Boundary |
| | U1 Boundary | Metro Phase Ist |

75°56'0"E

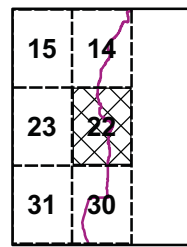
U2 Roads Width

- | | |
|--------|--------|
| 30 Mtr | 45 Mtr |
| 33 Mtr | 48 Mtr |
| 36 Mtr | 60 Mtr |
| 75 Mtr | 80 Mtr |

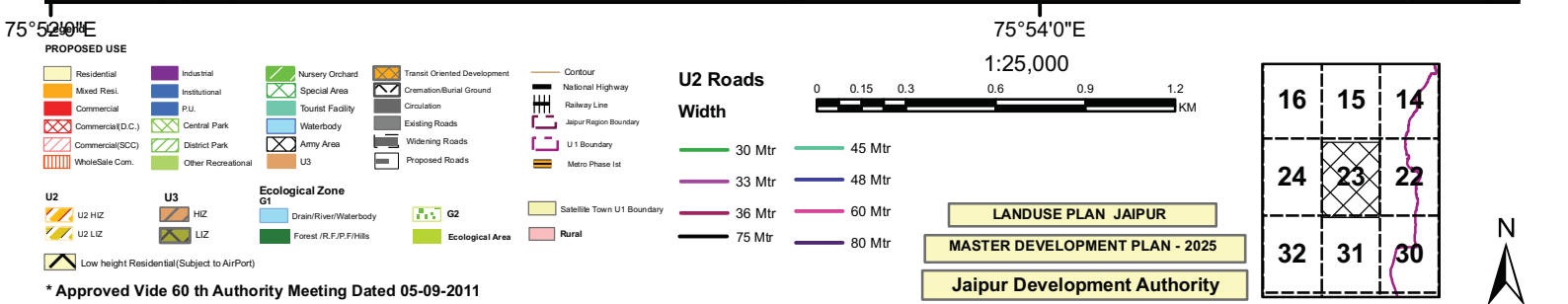
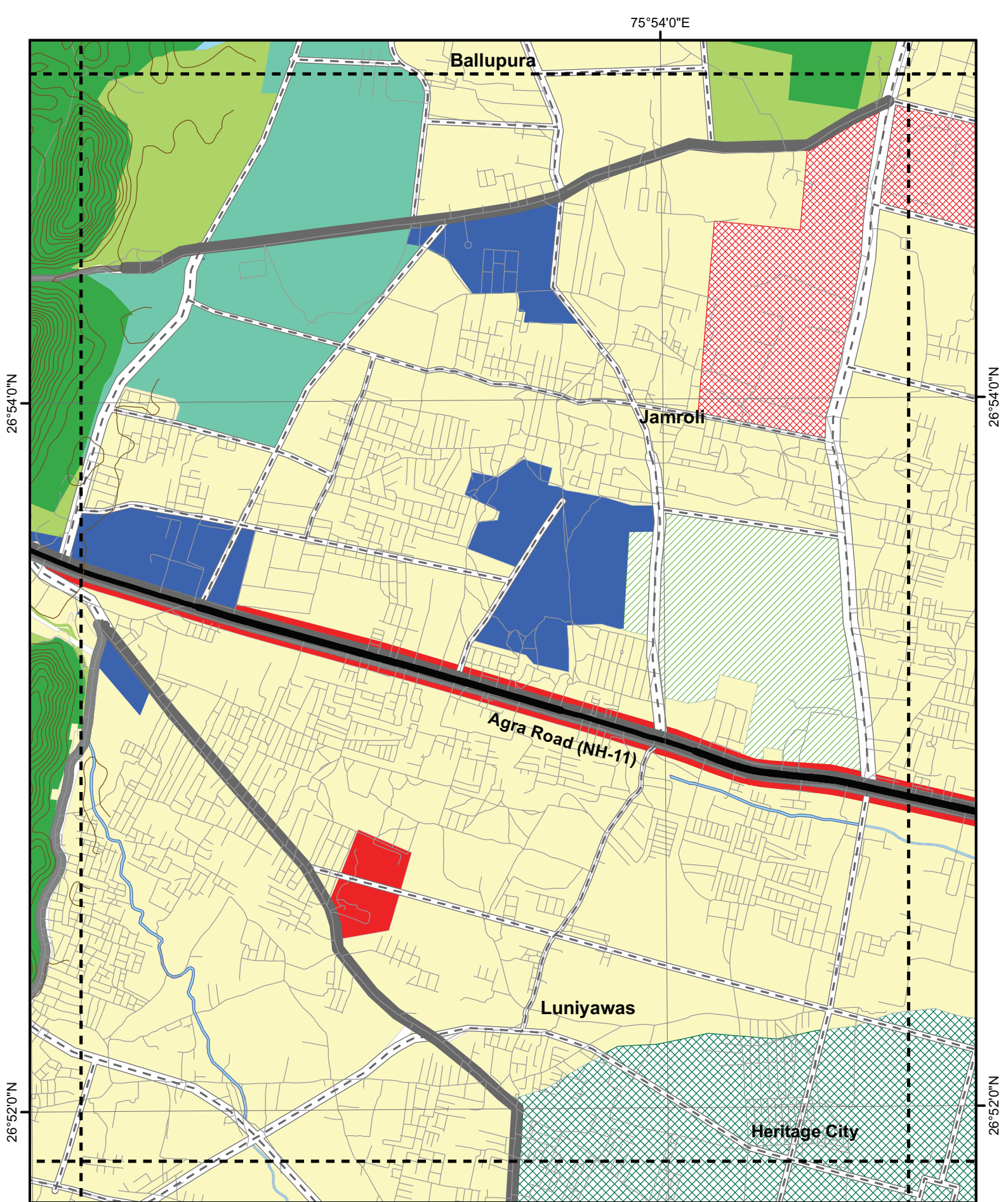


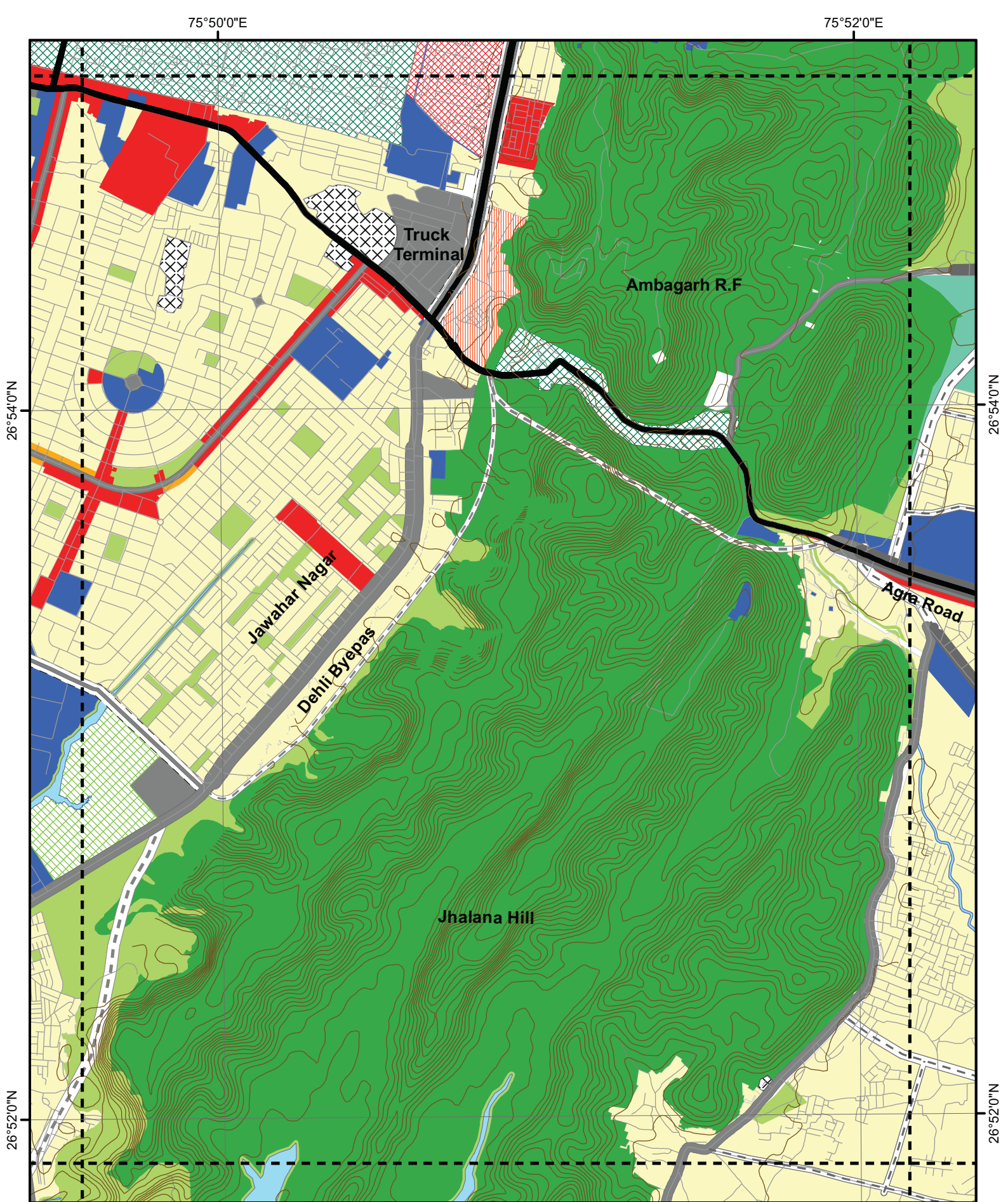
1:25,000

LANDUSE PLAN JAIPUR
MASTER DEVELOPMENT PLAN - 2025
Jaipur Development Authority



* Approved Vide 60 th Authority Meeting Dated 05-09-2011





Legend

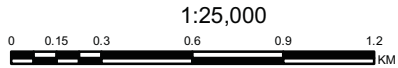
PROPOSED USE

- | | | | |
|---------------------|--------------------|------------------|------------------------------|
| Residential | Industrial | Nursery Orchard | Transit Oriented Development |
| Mixed Resl. | Institutional | Special Area | Cremation/Burial Ground |
| Commercial | P.U. | Tourist Facility | Circulation |
| Commercial (D.C.) | Central Park | Waterbody | Existing Roads |
| Commercial (S.C.C.) | District Park | Army Area | Widening Roads |
| Wholesale Com. | Other Recreational | U3 | Proposed Roads |
-
- | | | | |
|---|-----|--------------------------|----------------------------|
| U2 | U3 | Ecological Zone G1 | Satellite Town U1 Boundary |
| U2 HIZ | HIZ | Drain/River/Waterbody | Rural |
| U2 LIZ | LIZ | Forest (R.F./P.F./Hills) | |
| Low height Residential (Subject to AirPort) | | Ecological Area | |
-
- | | |
|--------------|------------------------|
| Contour | National Highway |
| Railway Line | Jaipur Region Boundary |
| U 1 Boundary | Metro Phase Ist |

U2 Roads

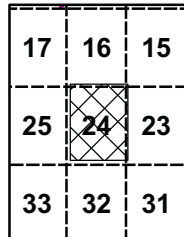
Width

- | | |
|--------|--------|
| 30 Mtr | 45 Mtr |
| 33 Mtr | 48 Mtr |
| 36 Mtr | 60 Mtr |
| 75 Mtr | 80 Mtr |

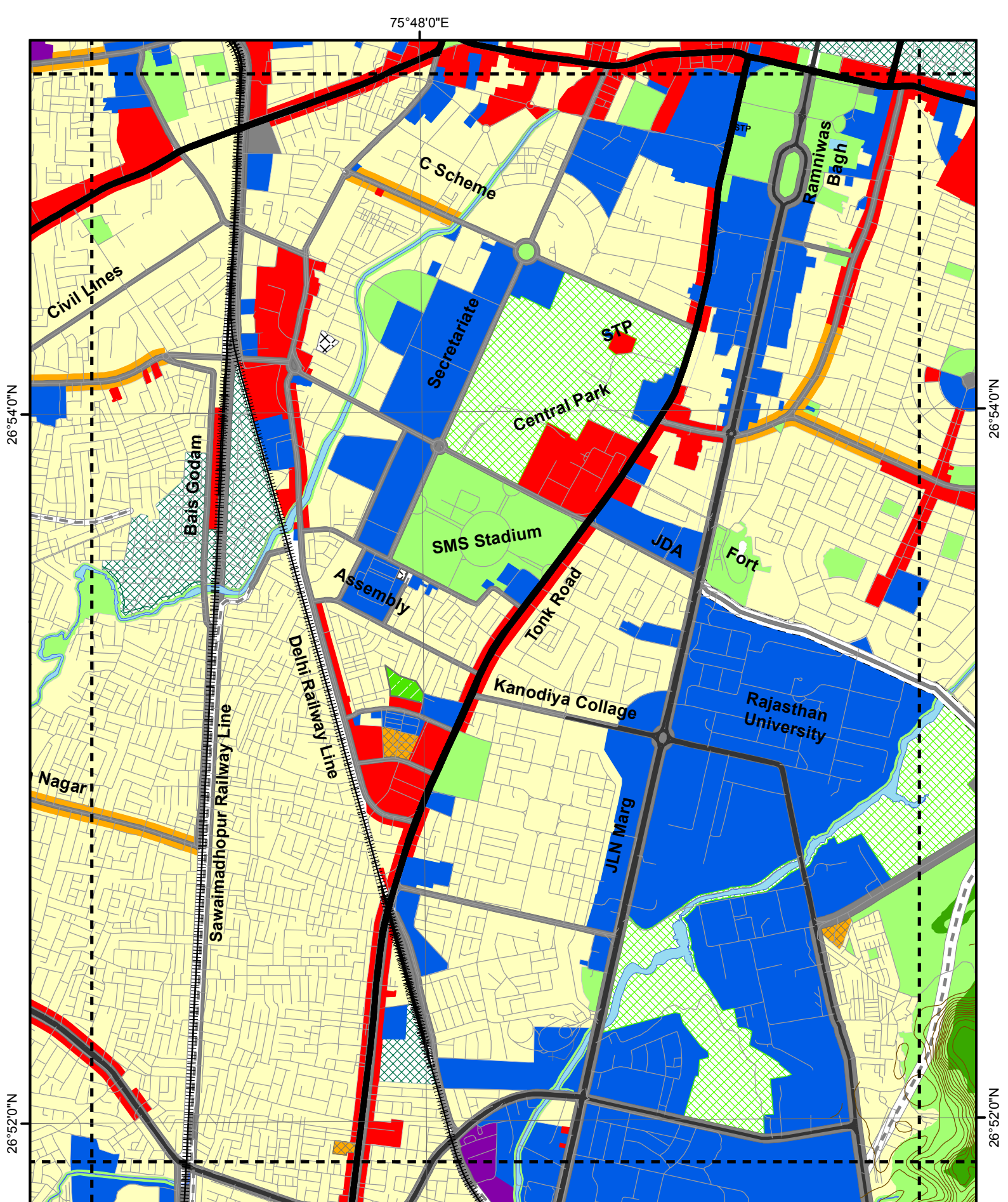


1:25,000

LANDUSE PLAN JAIPUR
MASTER DEVELOPMENT PLAN - 2025
Jaipur Development Authority



* Approved Vide 60 th Authority Meeting Dated 05-09-2011



Legend

PROPOSED USE



U2




* Approved Vide 60 th Authority Meeting Dated 05-09-2011

Note:- Landuse Plan Without Metro Phase-I Layer on Map



U2 Roads

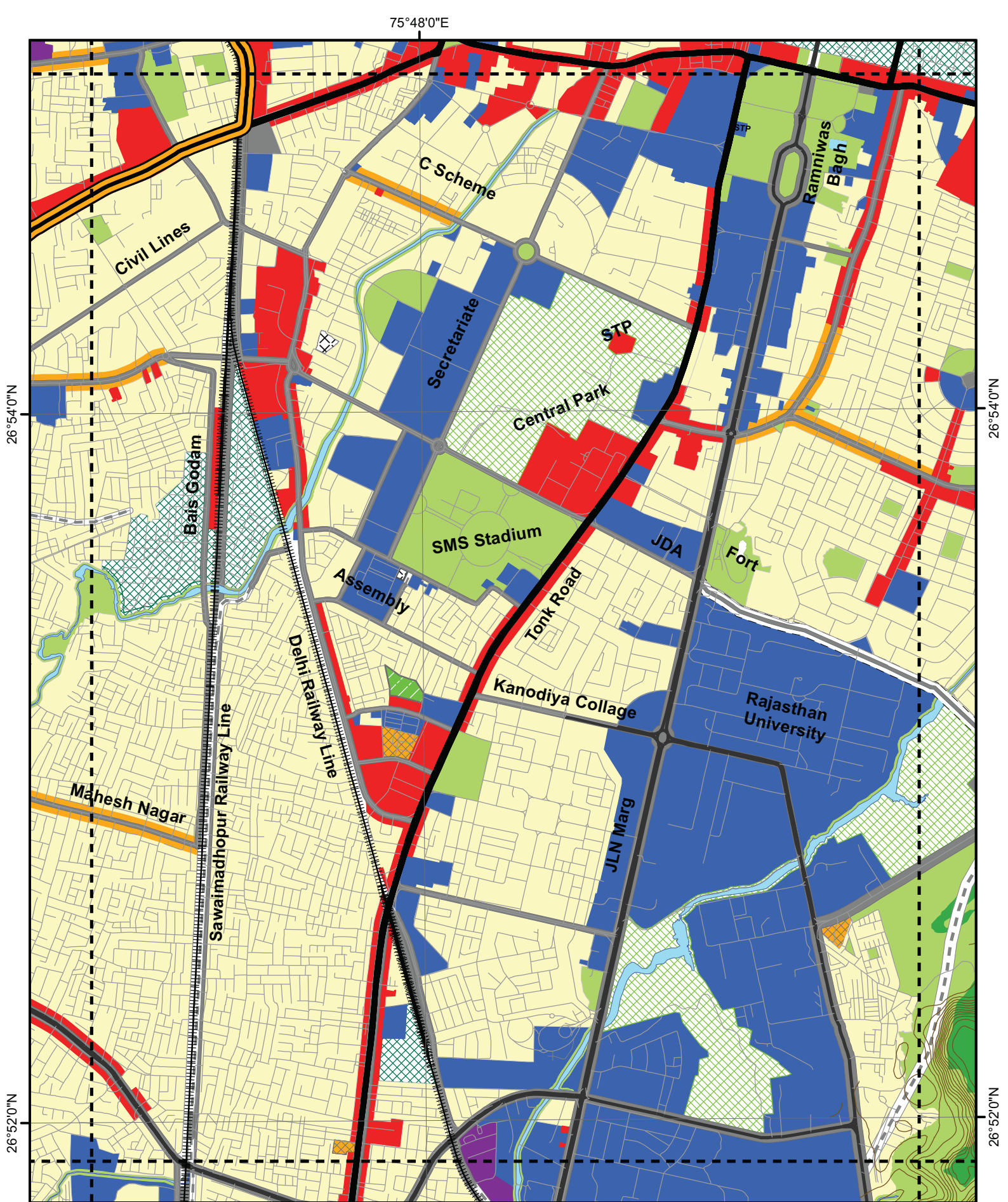
Width



LANDUSE PLAN JAIPUR
MASTER DEVELOPMENT PLAN - 2025
Jaipur Development Authority

18	17	16
26	25	24
34	33	32





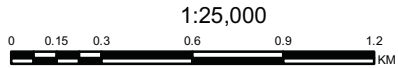
Legend

PROPOSED USE



75°48'0"E

U2 Roads
Width



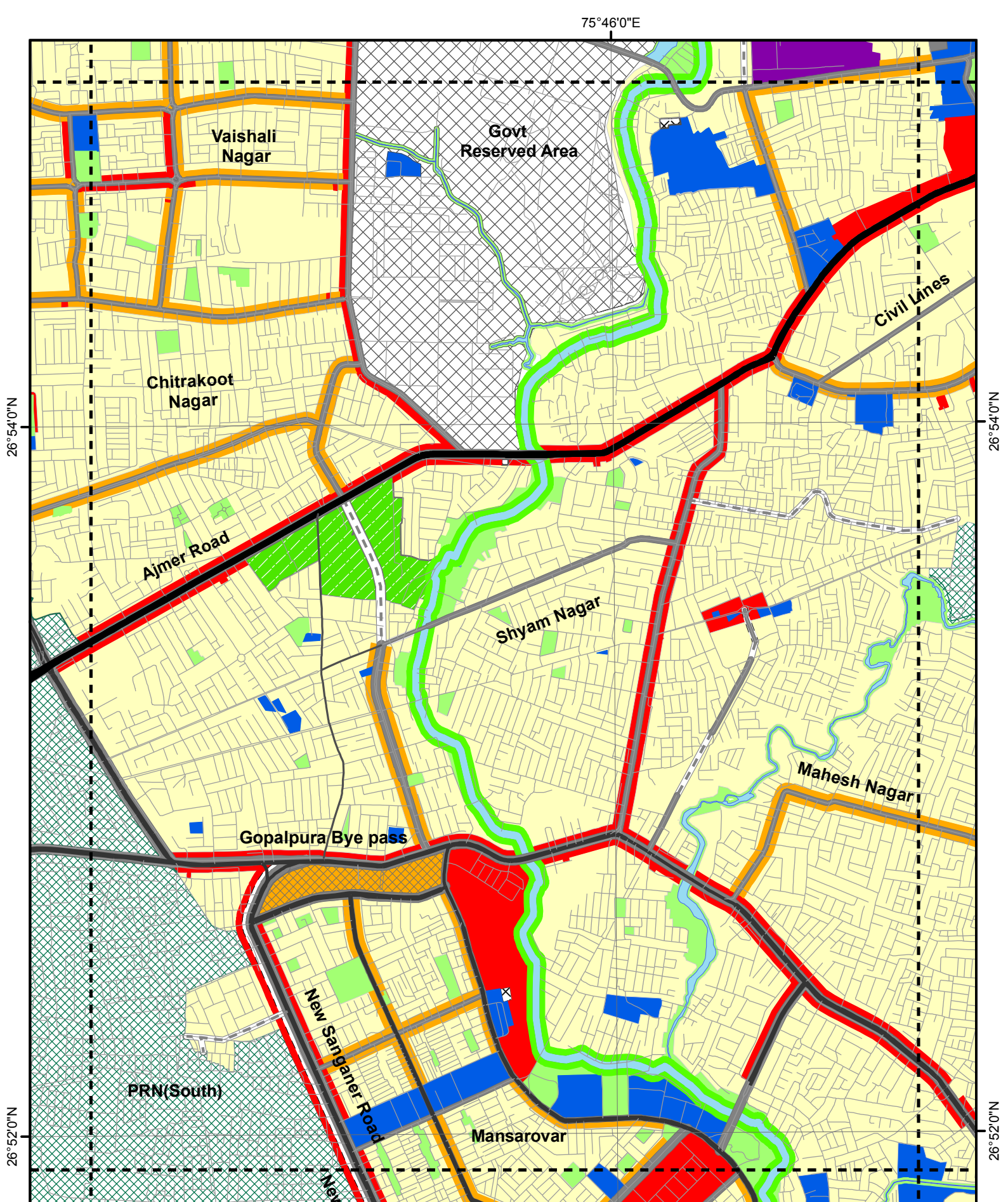
1:25,000

LANDUSE PLAN JAIPUR
MASTER DEVELOPMENT PLAN - 2025
Jaipur Development Authority

18	17	16
26	25	24
34	33	32




* Approved Vide 60 th Authority Meeting Dated 05-09-2011



- Legend**
- PROPOSED USE**
- Residential
 - Mixed Resil.
 - Commercial
 - Commercial(D.C.)
 - Commercial(SOC)
 - Wholesale Com.
 - Industrial
 - Institutional
 - P.U.
 - Central Park
 - District Park
 - Other Recreational
 - Nursery Orchard
 - Special Area
 - Waterbody
 - Army Area
 - Transit Oriented Development
 - Cremation/Burial Ground
 - Circulation
 - Existing Roads
 - Widening Roads
 - Proposed Roads
- Ecological Zone**
- G1: Drain/River/Waterbody
 - G2: Forest (R.F./P.F./Hills)
 - Ecological Area
- U2**
- U2 H1Z
 - U2 L1Z
 - U3
 - H1Z
 - L1Z
- Other**
- Low height Residential (Subject to AirPort)
 - Satellite Town U1 Boundary
 - Rural

Note:- Landuse Plan Without Metro Phase-I Layer on Map

- U2 Roads Width**
- 30 Mtr
 - 33 Mtr
 - 36 Mtr
 - 75 Mtr
 - 45 Mtr
 - 48 Mtr
 - 60 Mtr
 - 80 Mtr



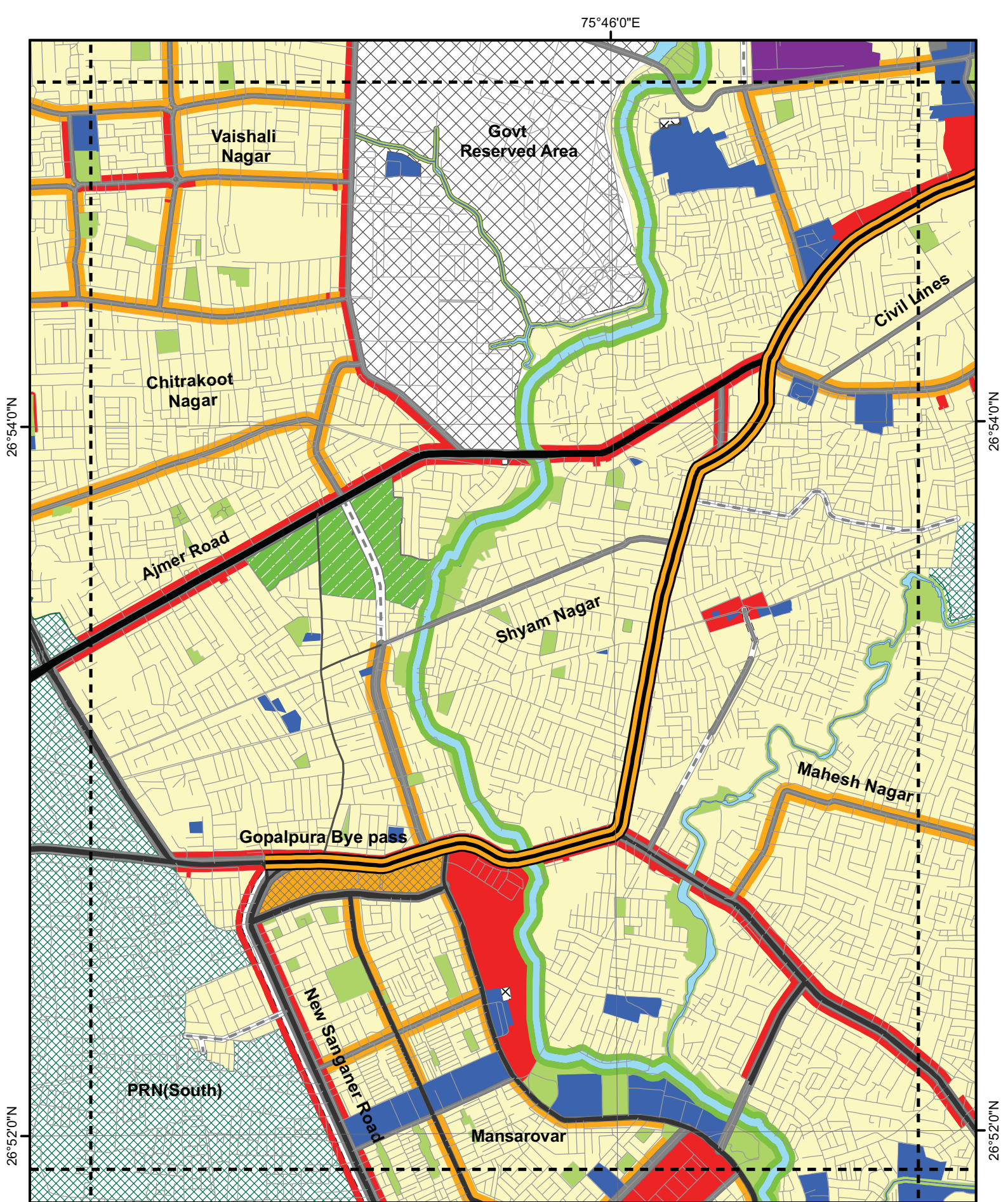
75°46'0"E
1:25,000

LANDUSE PLAN JAIPUR
MASTER DEVELOPMENT PLAN - 2025
Jaipur Development Authority

19	18	17
27	26	25
35	34	33



* Approved Vide 60 th Authority Meeting Dated 05-09-2011



Legend

PROPOSED USE



U2


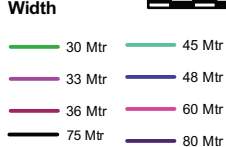


Ecological Zone




U2 Roads

Width



75°46'0"E

1:25,000

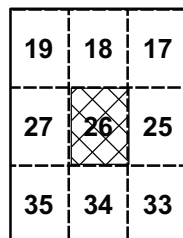


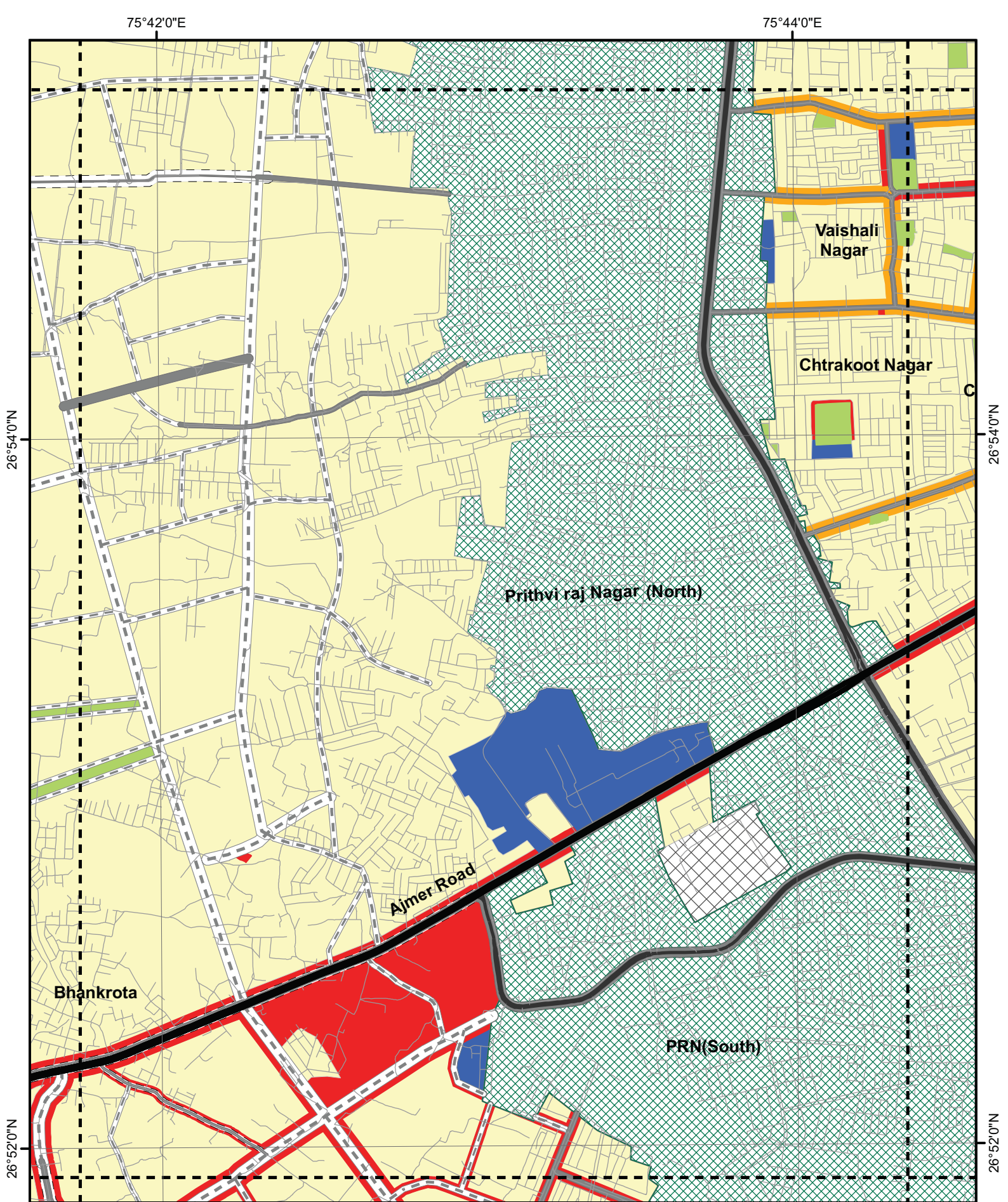
LANDUSE PLAN JAIPUR

MASTER DEVELOPMENT PLAN - 2025

Jaipur Development Authority

* Approved Vide 60 th Authority Meeting Dated 05-09-2011





Legend

PROPOSED USE



U2



Ecological Zone

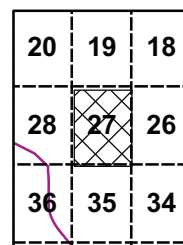


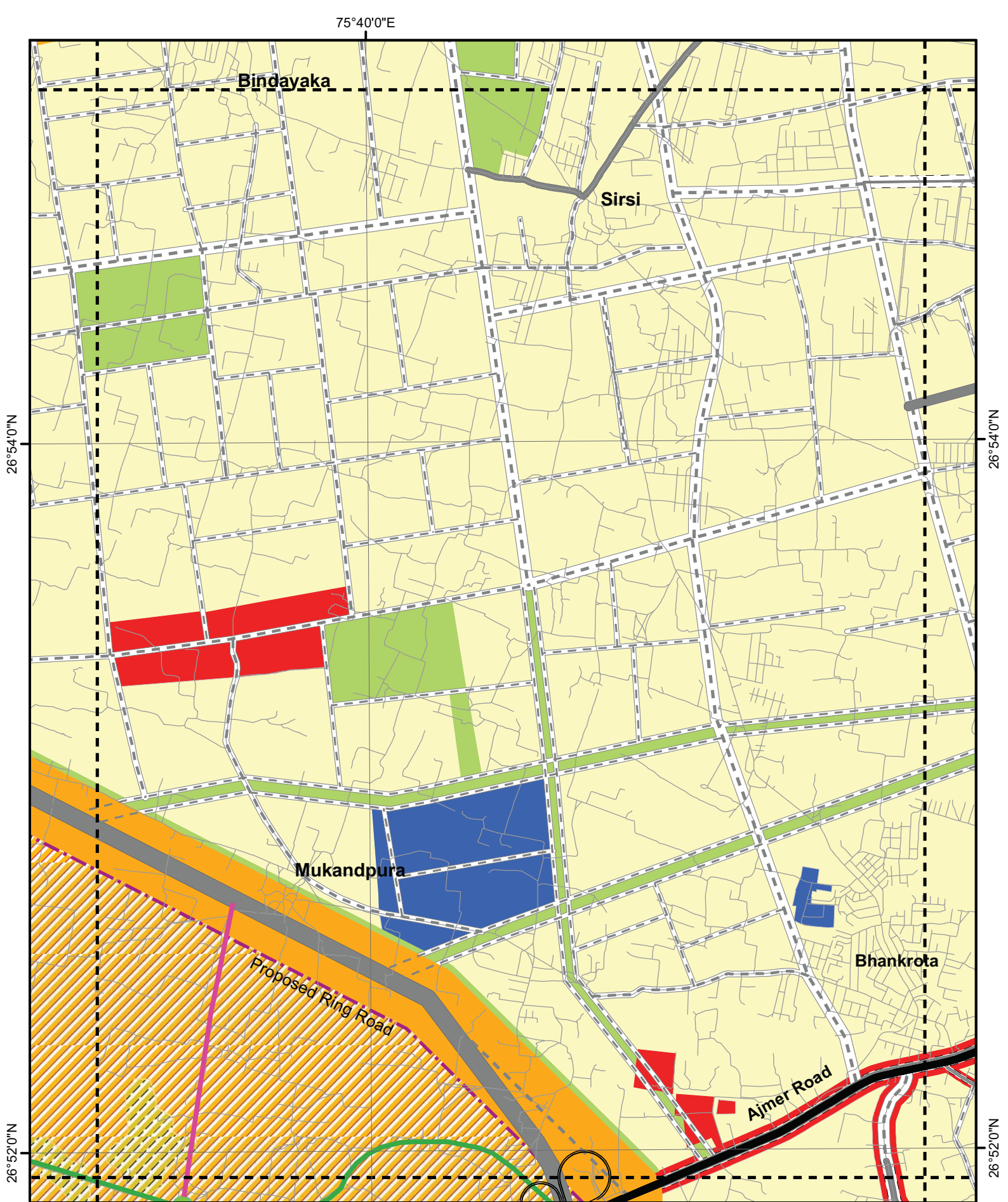
U2 Roads Width



1:25,000

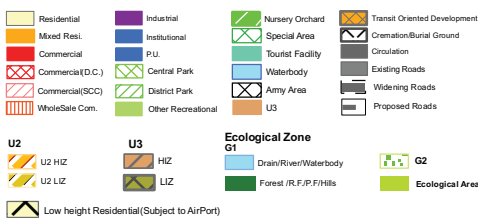
LANDUSE PLAN JAIPUR
MASTER DEVELOPMENT PLAN - 2025
Jaipur Development Authority






Legend

PROPOSED USE




U2 Roads

Width



1:25,000

Ecological Zone

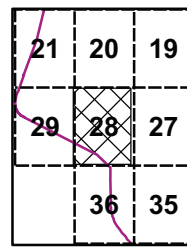


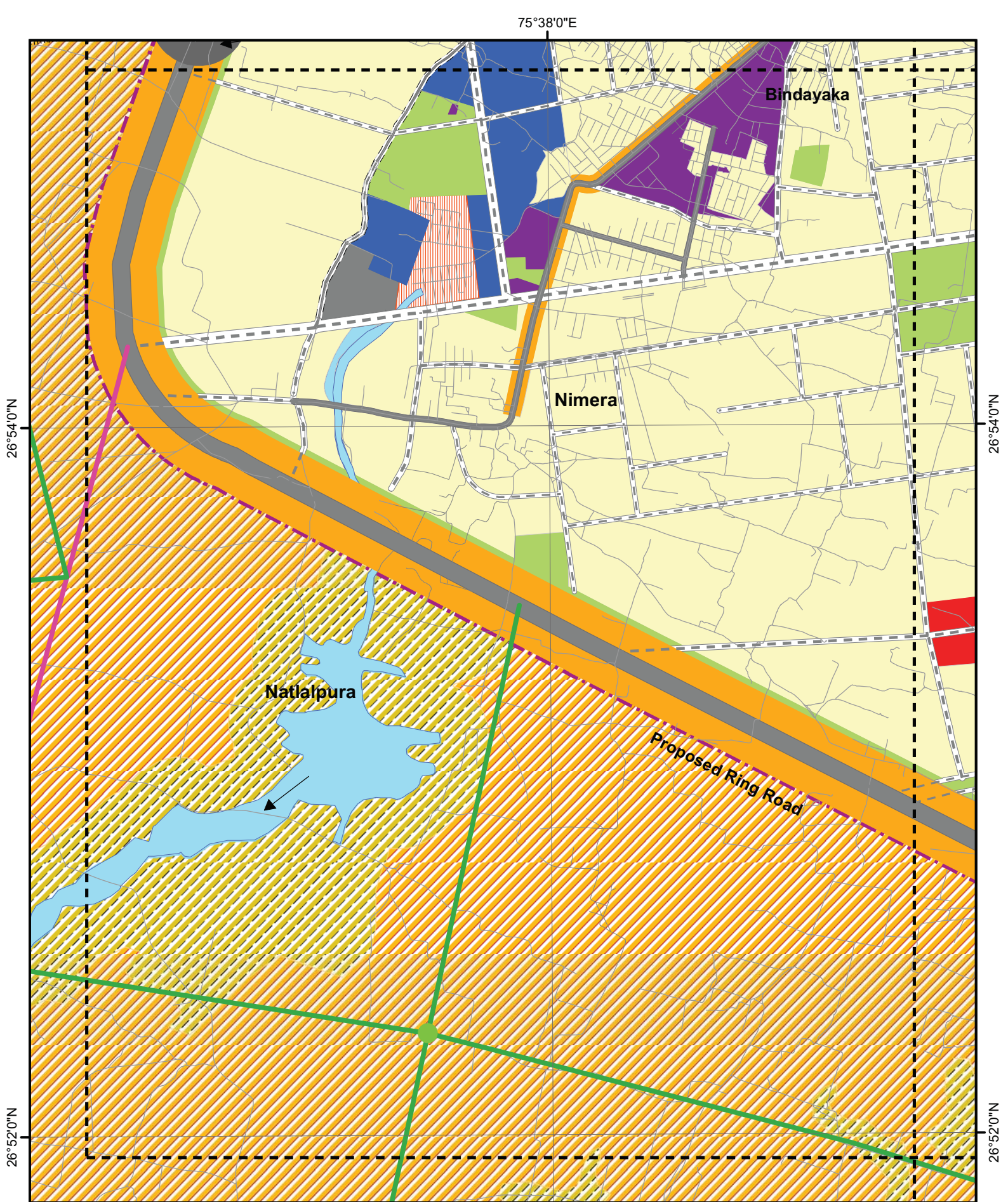
* Approved Vide 60 th Authority Meeting Dated 05-09-2011

LANDUSE PLAN JAIPUR

MASTER DEVELOPMENT PLAN - 2025


Jaipur Development Authority





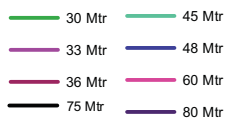
Legend

PROPOSED USE




* Approved Vide 60 th Authority Meeting Dated 05-09-2011

U2 Roads Width

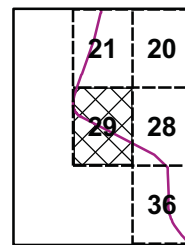


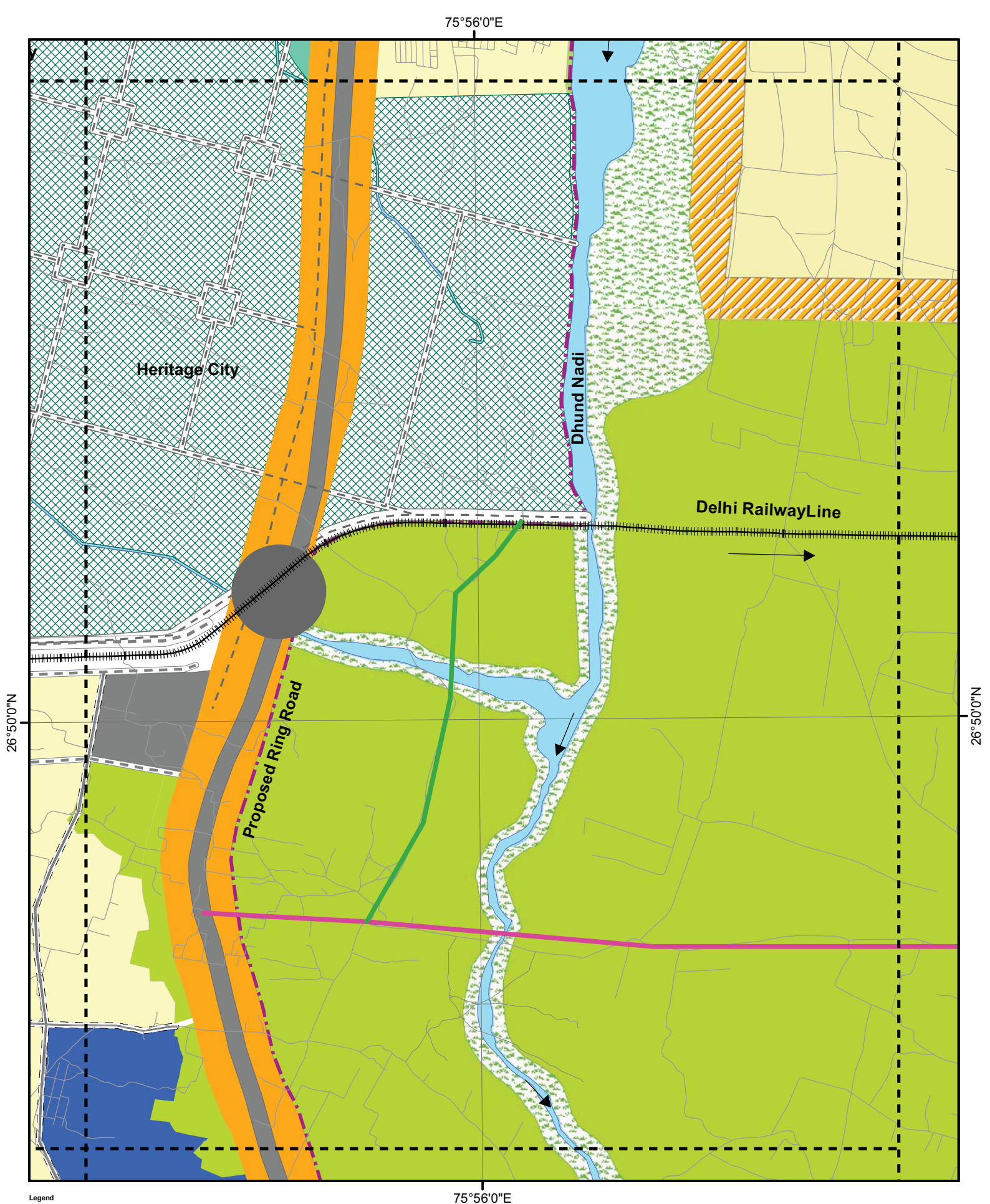
75°38'0"E

1:25,000



LANDUSE PLAN JAIPUR
MASTER DEVELOPMENT PLAN - 2025
Jaipur Development Authority






Legend

PROPOSED USE

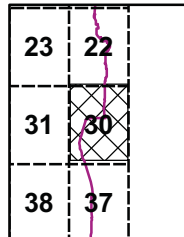
- | | | | |
|-------------------|--------------------|------------------|------------------------------|
| Residential | Industrial | Nursery Orchard | Transit Oriented Development |
| Mixed Resil. | Institutional | Special Area | Crematorium/Burial Ground |
| Commercial | P.U. | Tourist Facility | Circulation |
| Commercial (D.C.) | Central Park | Waterbody | Existing Roads |
| Commercial (SCC) | District Park | Army Area | Widening Roads |
| Whole Sale Com. | Other Recreational | U3 | Proposed Roads |
-
- | | | | |
|---|-----|-----------------------|----------------------------|
| U2 | U3 | Ecological Zone G1 | G2 |
| U2 HIZ | HIZ | Drain/River/Waterbody | Forest (R.F./P.F./Hills) |
| U2 LIZ | LIZ | Ecological Area | Satellite Town U1 Boundary |
| Low height Residential (Subject to AirPort) | | | Rural |

U2 Roads Width

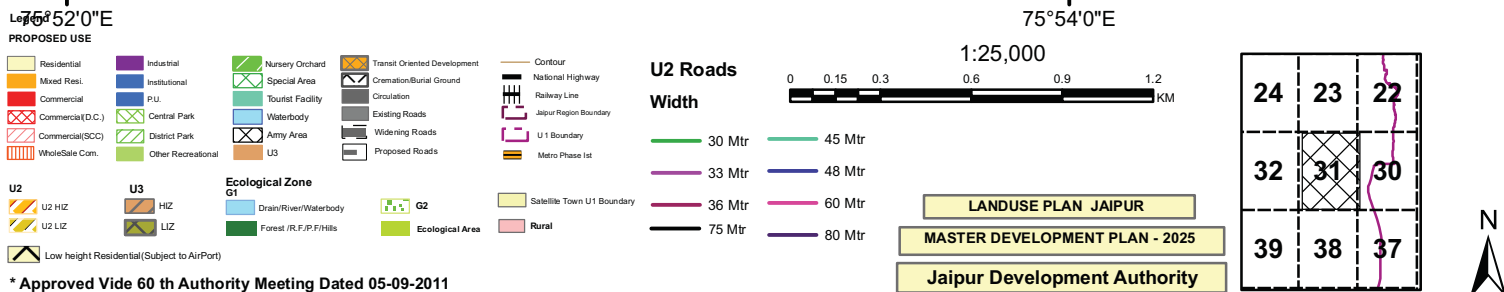
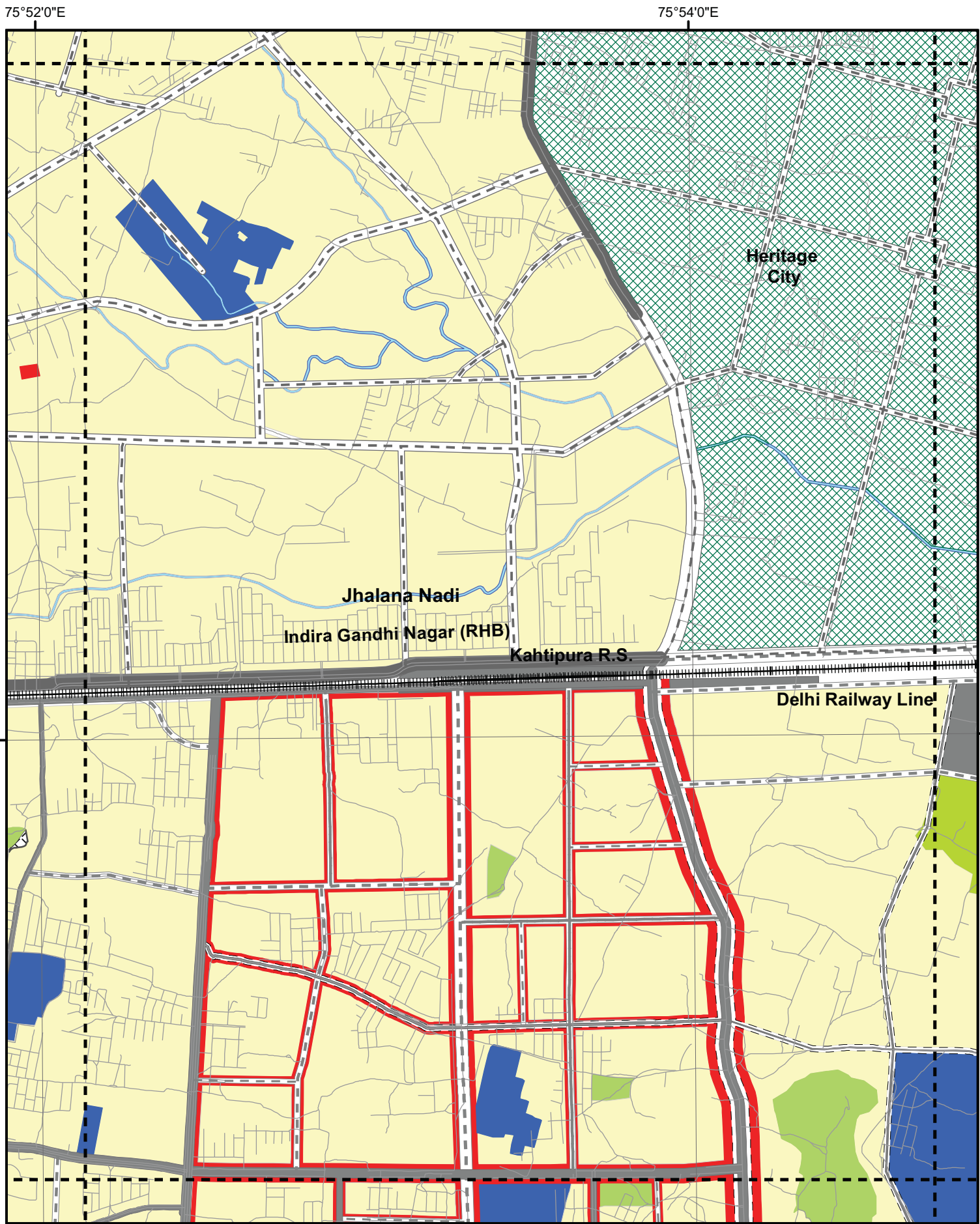
- | | |
|--------|--------|
| 30 Mtr | 45 Mtr |
| 33 Mtr | 48 Mtr |
| 36 Mtr | 60 Mtr |
| 75 Mtr | 80 Mtr |



LANDUSE PLAN JAIPUR
MASTER DEVELOPMENT PLAN - 2025
Jaipur Development Authority



* Approved Vide 60 th Authority Meeting Dated 05-09-2011

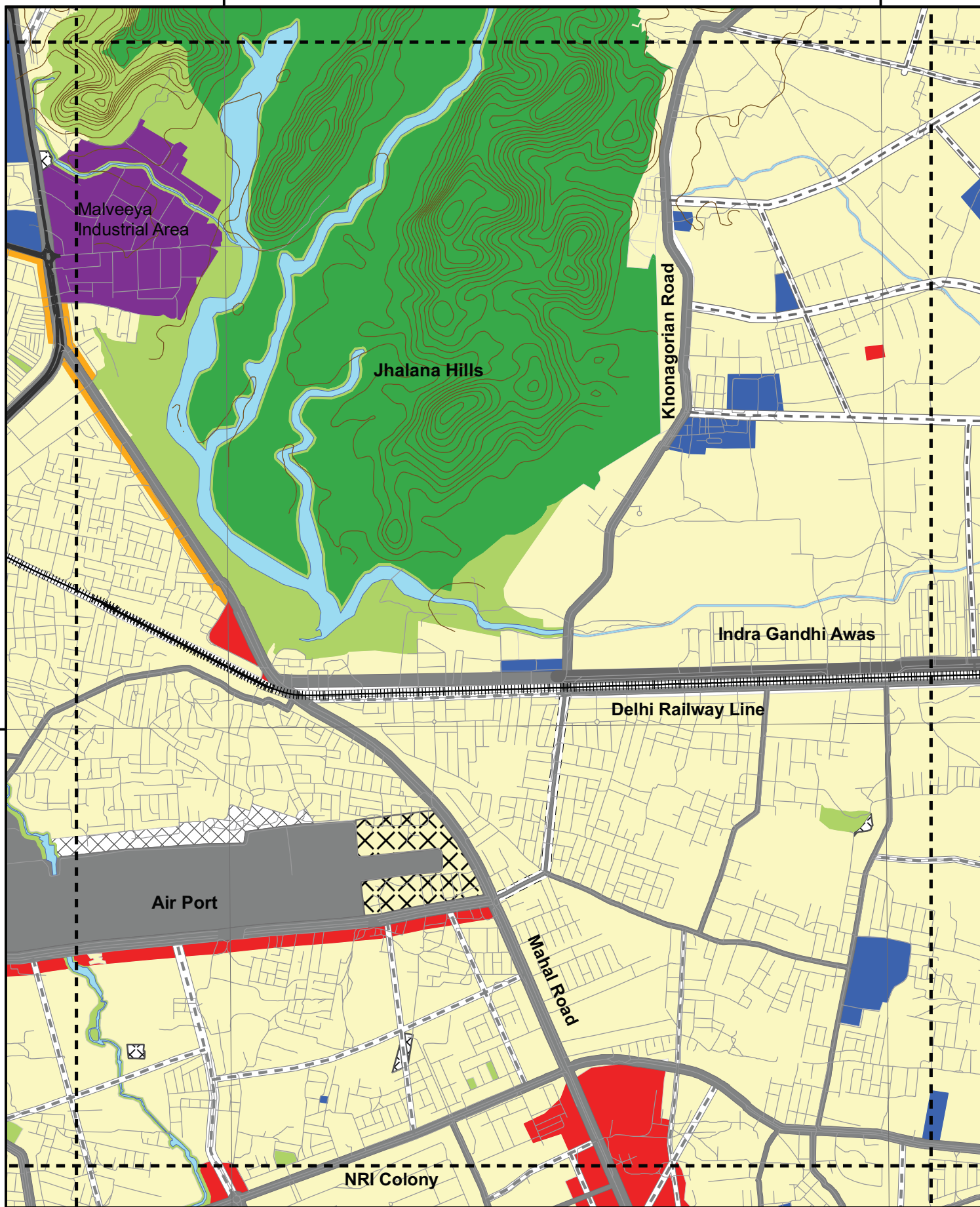


75°50'0"E

75°52'0"E

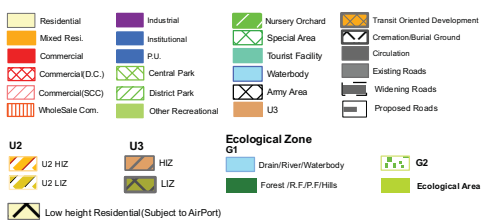

26°50'0"N

26°50'0"N



75°50'0"E

75°52'0"E

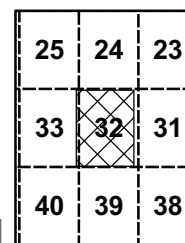
Legend**PROPOSED USE****U2 Roads****Width**

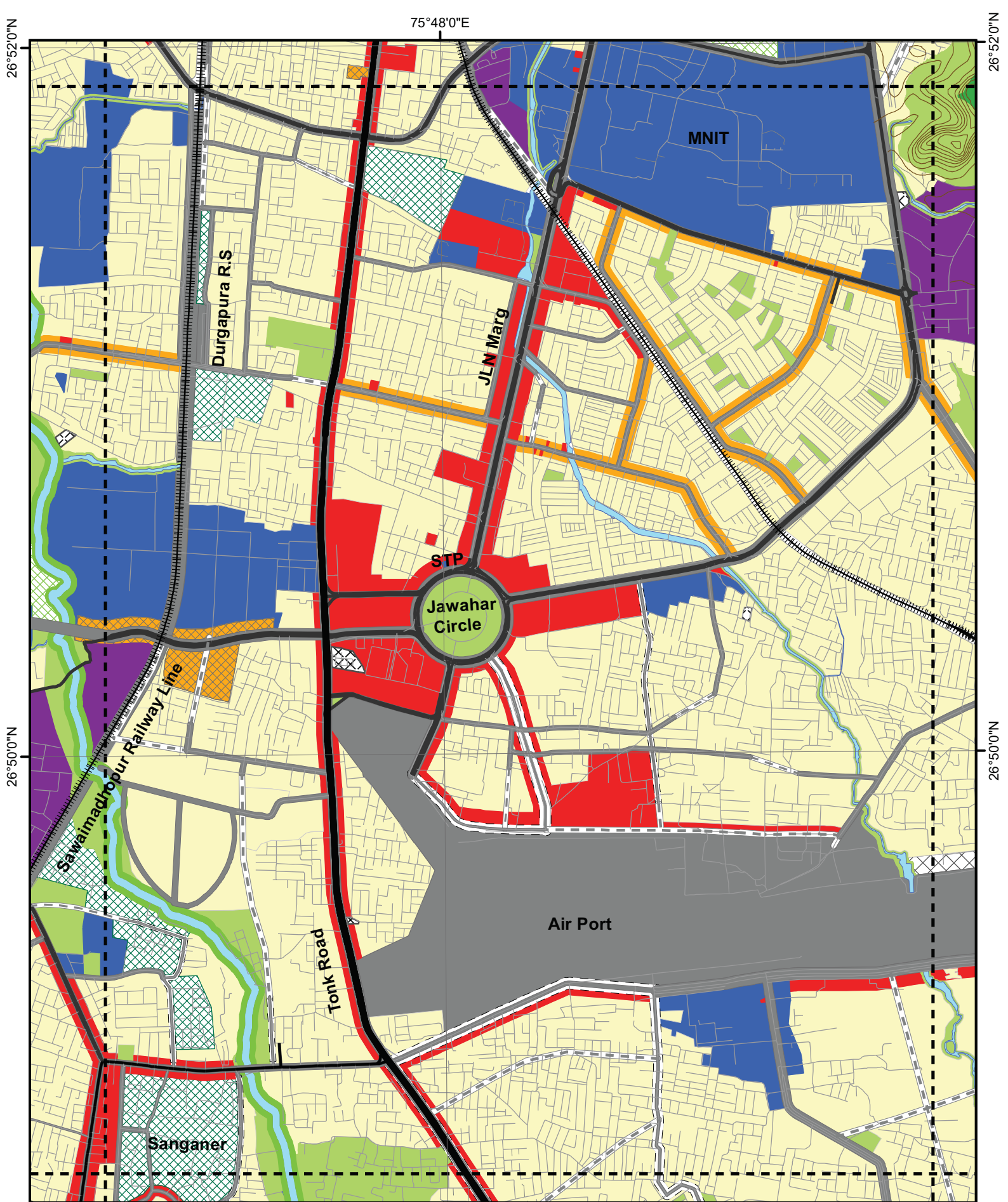
1:25,000

LANDUSE PLAN JAIPUR

MASTER DEVELOPMENT PLAN - 2025

Jaipur Development Authority





Legend

PROPOSED USE



U2



Ecological Zone




75°48'0"E

U2 Roads Width



1:25,000



LANDUSE PLAN JAIPUR

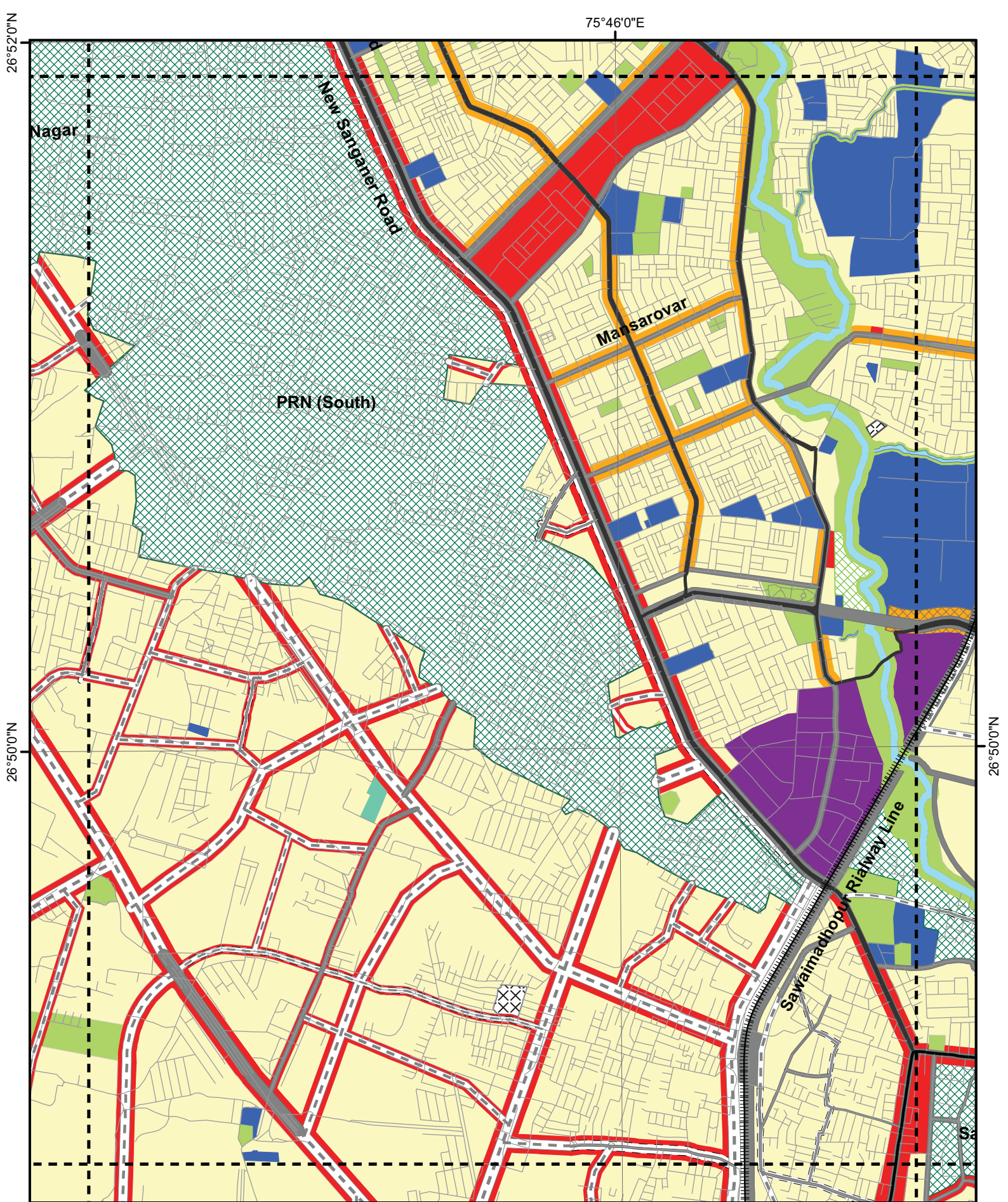
MASTER DEVELOPMENT PLAN - 2025

Jaipur Development Authority

26	25	24
34	33	32
41	40	39



* Approved Vide 60 th Authority Meeting Dated 05-09-2011



Legend

PROPOSED USE




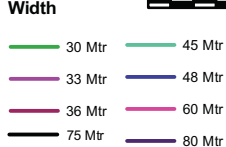
U2



Low height Residential (Subject to AirPort)

U2 Roads

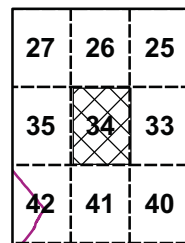
Width



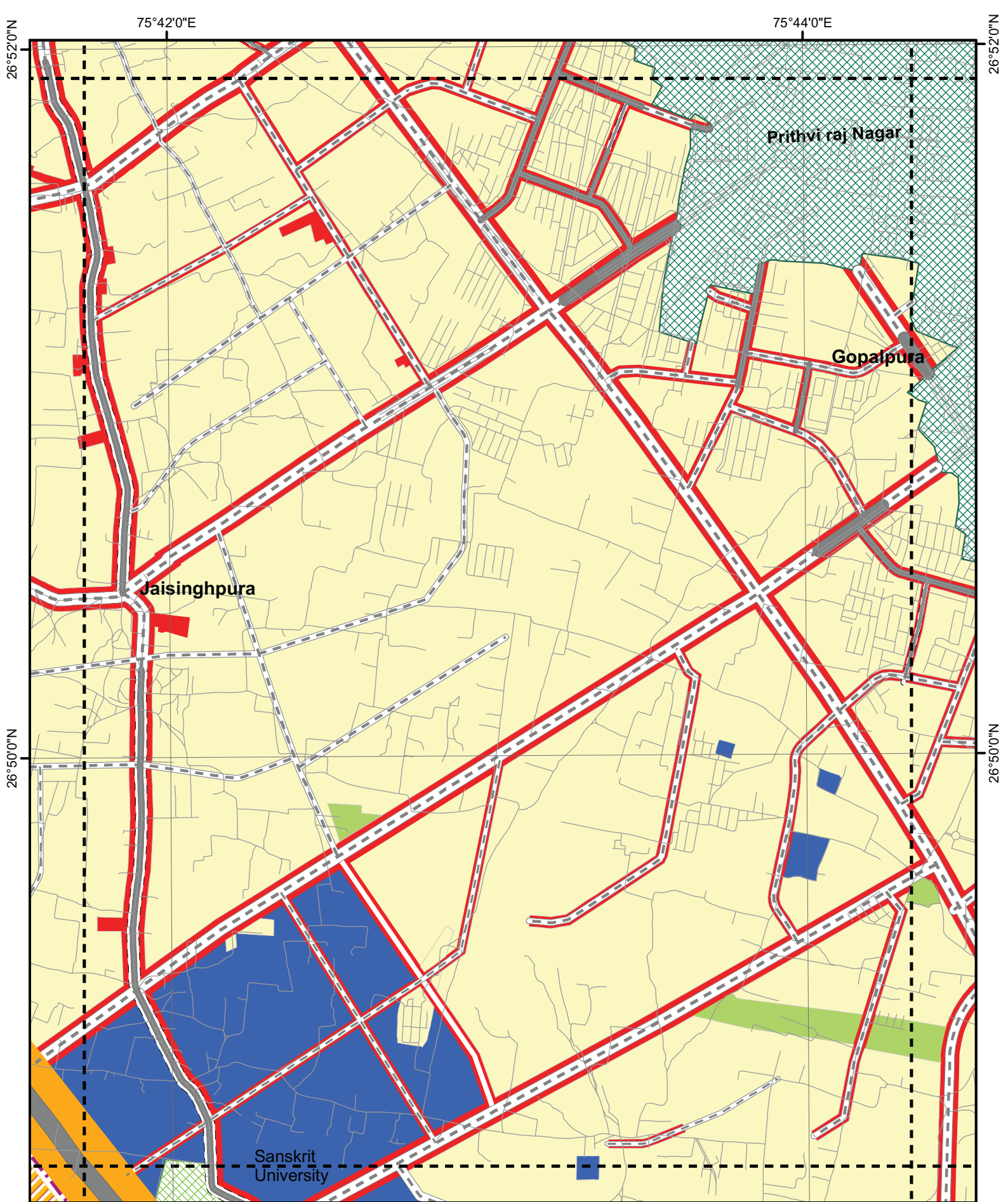
75°46'0"E

1:25,000

LANDUSE PLAN JAIPUR
MASTER DEVELOPMENT PLAN - 2025
Jaipur Development Authority

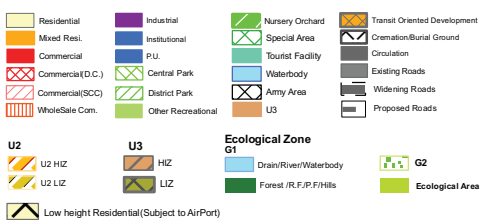


* Approved Vide 60 th Authority Meeting Dated 05-09-2011




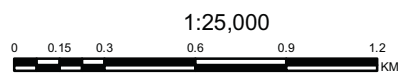
Legend

PROPOSED USE



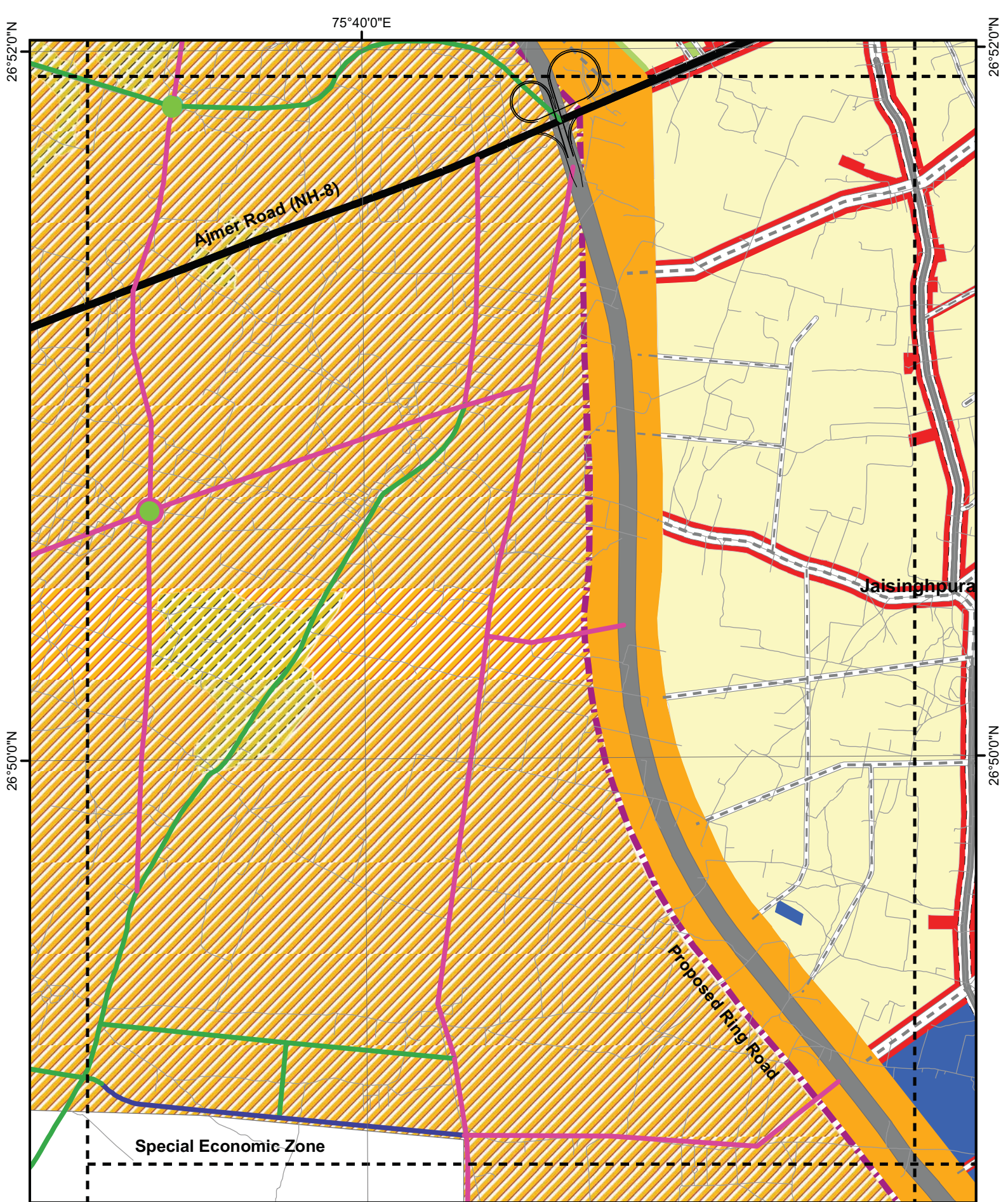
U2 Roads

Width



* Approved Vide 60 th Authority Meeting Dated 05-09-2011





Legend

PROPOSED USE



U2




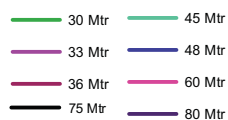
Ecological Zone



75°40'0"E

U2 Roads

Width

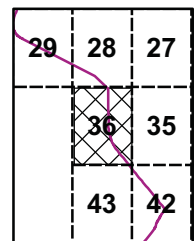


1:25,000

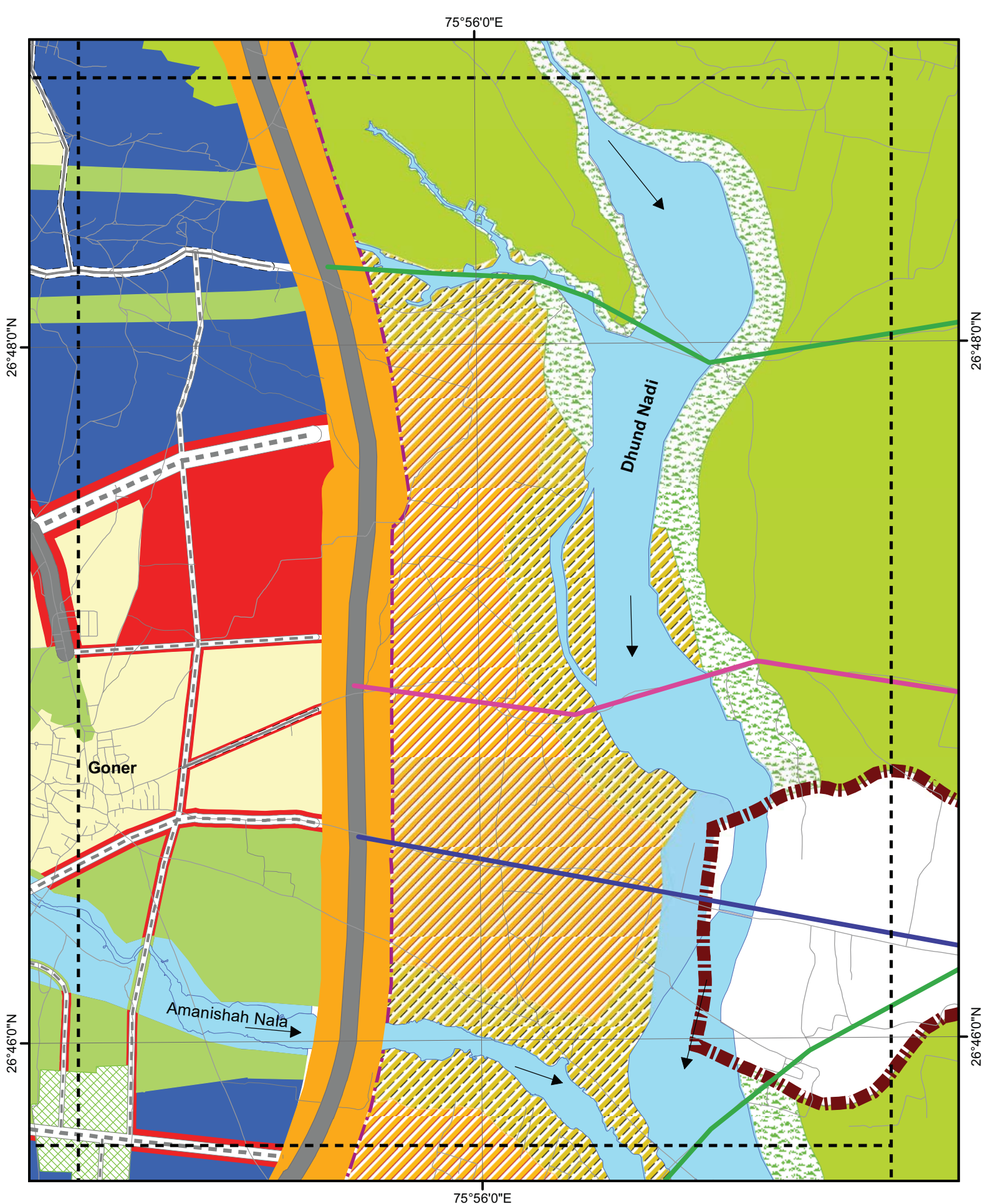
LANDUSE PLAN JAIPUR

MASTER DEVELOPMENT PLAN - 2025

Jaipur Development Authority



* Approved Vide 60 th Authority Meeting Dated 05-09-2011



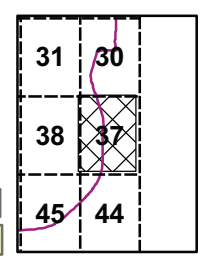
- Legend**
- PROPOSED USE**
- | | | | | |
|---------------------|--------------------|------------------|------------------------------|------------------------|
| Residential | Industrial | Nursery Orchard | Transit Oriented Development | Contour |
| Mixed Resi. | Institutional | Special Area | Crematorium/Burial Ground | National Highway |
| Commercial | P.U. | Tourist Facility | Circulation | Railway Line |
| Commercial (D.C.) | Central Park | Waterbody | Existing Roads | Jaipur Region Boundary |
| Commercial (S.O.C.) | District Park | Army Area | Widening Roads | U 1 Boundary |
| WholeSale Com. | Other Recreational | U3 | Proposed Roads | Metro Phase Ist |
- U2**
- | | | | | | | | | |
|--------|--------|--------------------|-----------------------|--------------------------|----|-----------------|----------------------------|-------|
| U2 HIZ | U2 LIZ | Ecological Zone G1 | Drain/River/Waterbody | Forest (R.F./P.F./Hills) | G2 | Ecological Area | Satellite Town U1 Boundary | Rural |
|--------|--------|--------------------|-----------------------|--------------------------|----|-----------------|----------------------------|-------|
- U3**
- | | |
|-----|-----|
| HIZ | LIZ |
|-----|-----|
- Ecological Zone**
- U2 Roads**
- Width**
- | | |
|--------|--------|
| 30 Mtr | 45 Mtr |
| 33 Mtr | 48 Mtr |
| 36 Mtr | 60 Mtr |
| 75 Mtr | 80 Mtr |
- Low height Residential(Subject to AirPort)



LANDUSE PLAN JAIPUR

MASTER DEVELOPMENT PLAN - 2025

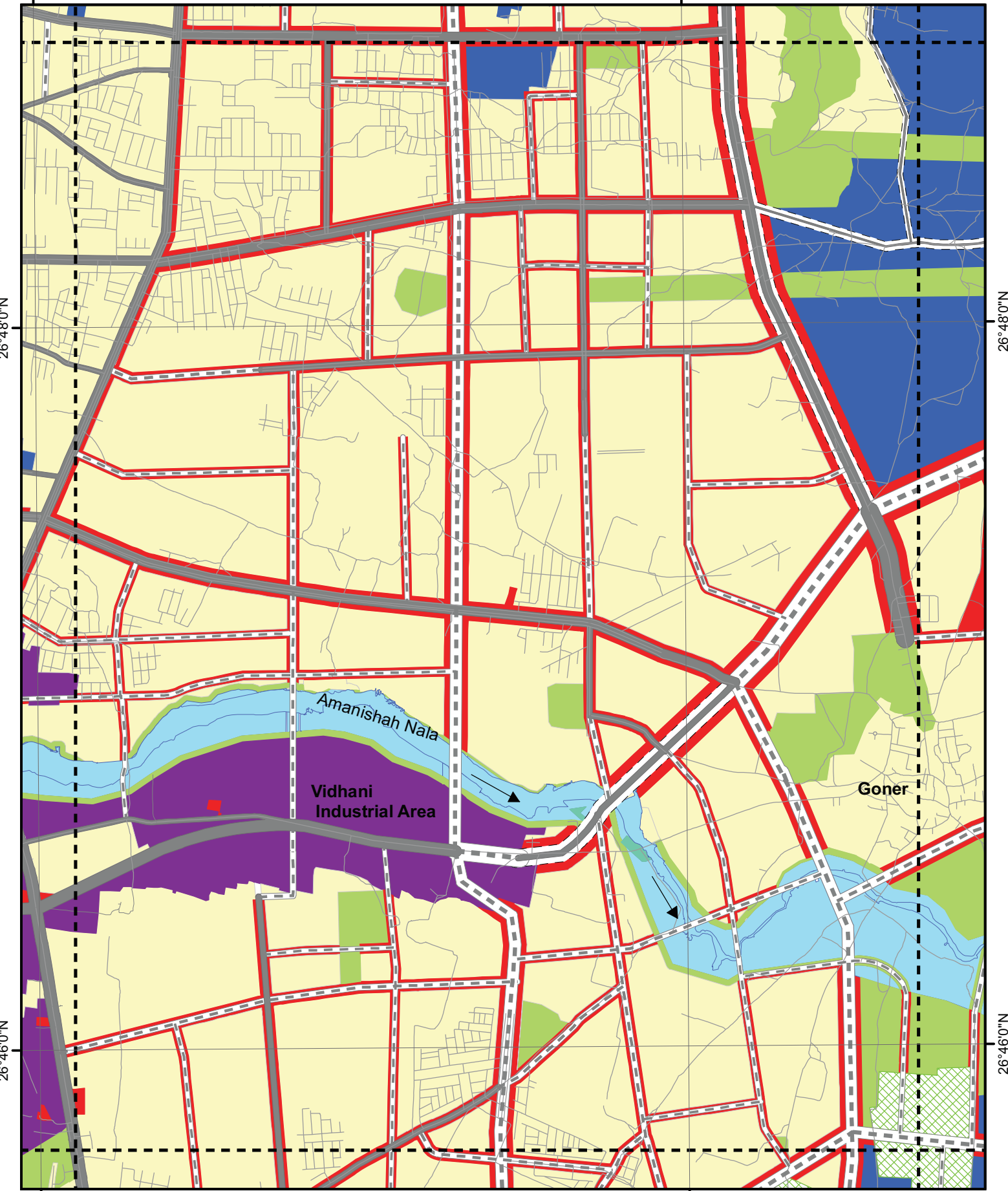
Jaipur Development Authority



* Approved Vide 60 th Authority Meeting Dated 05-09-2011

75°52'0"E 75°54'0"E

26°48'0"N 26°46'0"N



75°52'0"E 75°54'0"E

Legend

PROPOSED USE

Residential	Industrial	Nursery Orchard	Transit Oriented Development	Contour
Mixed Resi.	Institutional	Special Area	Crematorium/Burial Ground	National Highway
Commercial	PU	Tourist Facility	Circulation	Railway Line
Commercial(D.C.)	Central Park	Waterbody	Existing Roads	Jaipur Region Boundary
Commercial(SOC)	District Park	Army Area	Widening Roads	U 1 Boundary
Wholesale Com.	Other Recreational	U3	Proposed Roads	Metro Phase Ist

U2

U2 HIZ	U3 HIZ	Ecological Zone G1	Satellite Town U1 Boundary
U2 LIZ	U3 LIZ	Drain/River/Waterbody	Forest (R.F./P.F./Hills)
Low height Residential(Subject to AirPort)		G2	Ecological Area

U2 Roads Width

30 Mtr	45 Mtr
33 Mtr	48 Mtr
36 Mtr	60 Mtr
75 Mtr	80 Mtr

Scale

0 0.15 0.3 0.6 0.9 1.2 KM

1:25,000

LANDUSE PLAN JAIPUR

MASTER DEVELOPMENT PLAN - 2025

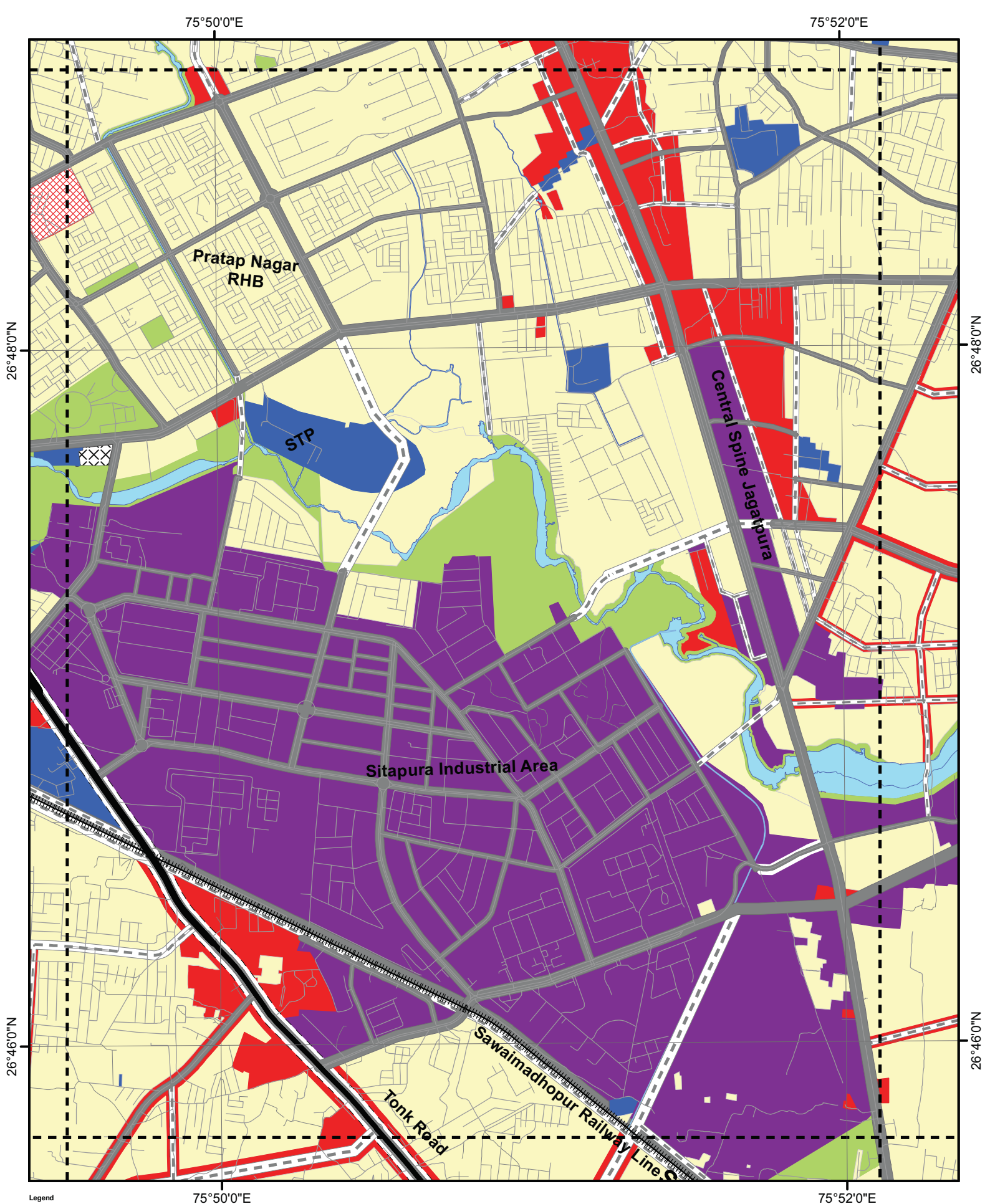
Jaipur Development Authority

Grid

32	31	30
39	38	37
46	45	44

North Arrow

*** Approved Vide 60 th Authority Meeting Dated 05-09-2011**



Legend

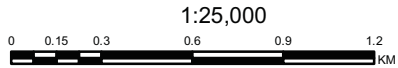
PROPOSED USE

- | | | | |
|---------------------|--------------------|------------------|------------------------------|
| Residential | Industrial | Nursery Orchard | Transit Oriented Development |
| Mixed Resl. | Institutional | Special Area | Cremation/Burial Ground |
| Commercial | P.U. | Tourist Facility | Circulation |
| Commercial (D.C.) | Central Park | Waterbody | Existing Roads |
| Commercial (S.C.C.) | District Park | Army Area | Widening Roads |
| Wholesale Com. | Other Recreational | U3 | Proposed Roads |
-
- | | | | |
|--------|-----|-----------------------|--------------------------|
| U2 | U3 | Ecological Zone | G2 |
| U2 HIZ | HIZ | Drain/River/Waterbody | Forest (R.F./P.F./Hills) |
| U2 LIZ | LIZ | Ecological Area | Ecological Area |
-
- | | | |
|---|----------------------------|-------|
| Low height Residential (Subject to AirPort) | Satellite Town U1 Boundary | Rural |
|---|----------------------------|-------|

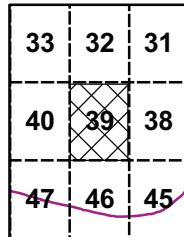
U2 Roads

Width

- | | |
|--------|--------|
| 30 Mtr | 45 Mtr |
| 33 Mtr | 48 Mtr |
| 36 Mtr | 60 Mtr |
| 75 Mtr | 80 Mtr |



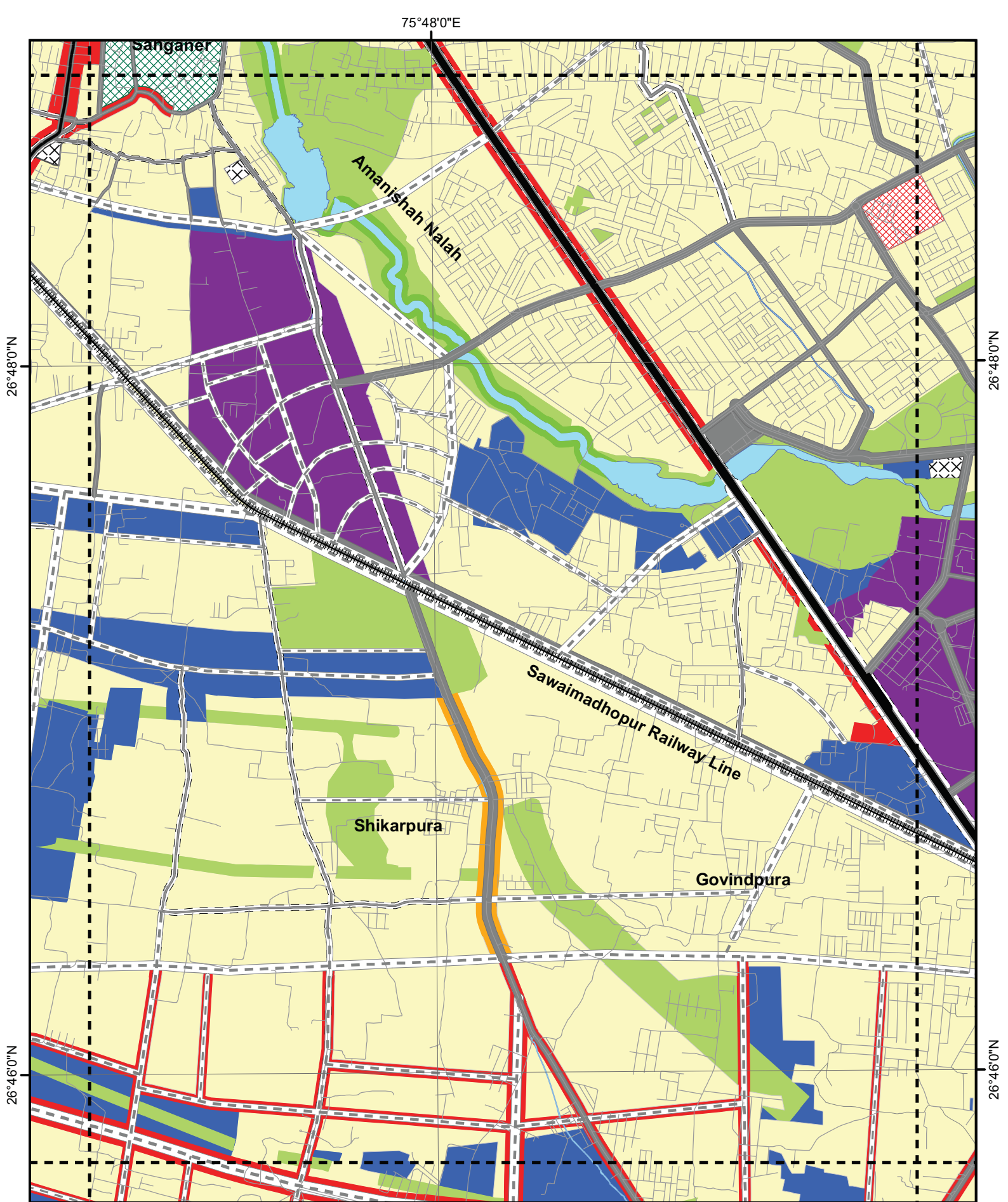
1:25,000



LANDUSE PLAN JAIPUR
MASTER DEVELOPMENT PLAN - 2025
Jaipur Development Authority



* Approved Vide 60 th Authority Meeting Dated 05-09-2011



Legend

PROPOSED USE



U2




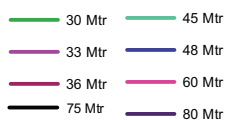
Ecological Zone



Satellite Town U1 Boundary



U2 Roads Width



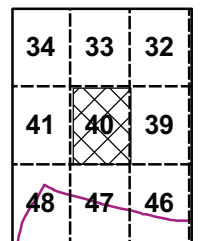
1:25,000

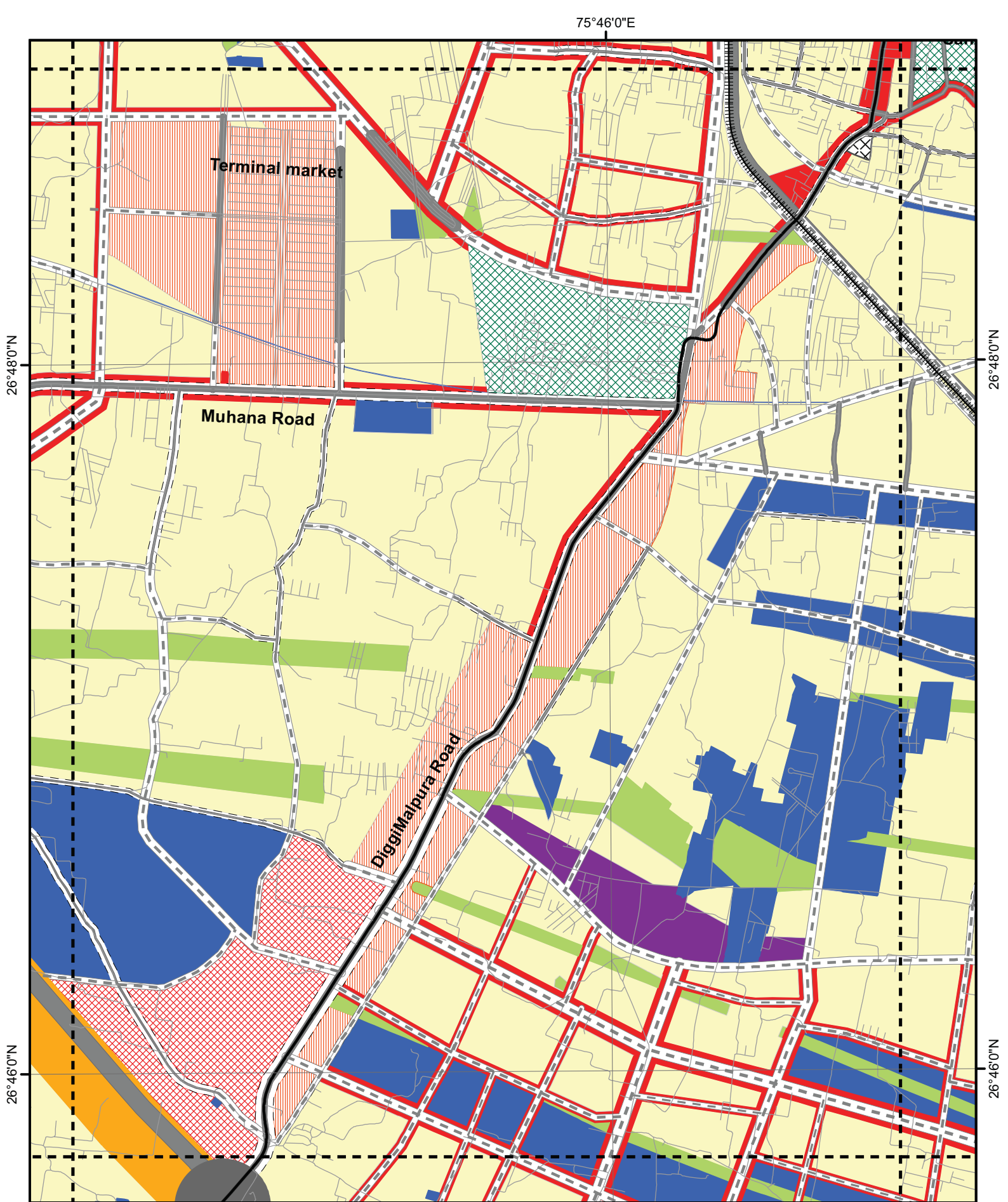
LANDUSE PLAN JAIPUR

MASTER DEVELOPMENT PLAN - 2025

Jaipur Development Authority

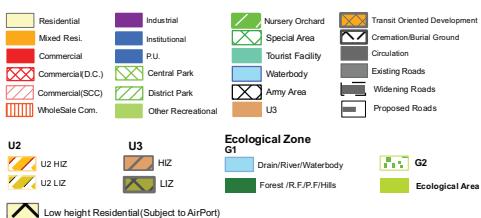
* Approved Vide 60 th Authority Meeting Dated 05-09-2011






Legend

PROPOSED USE



U2 Roads

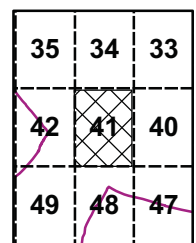
Width



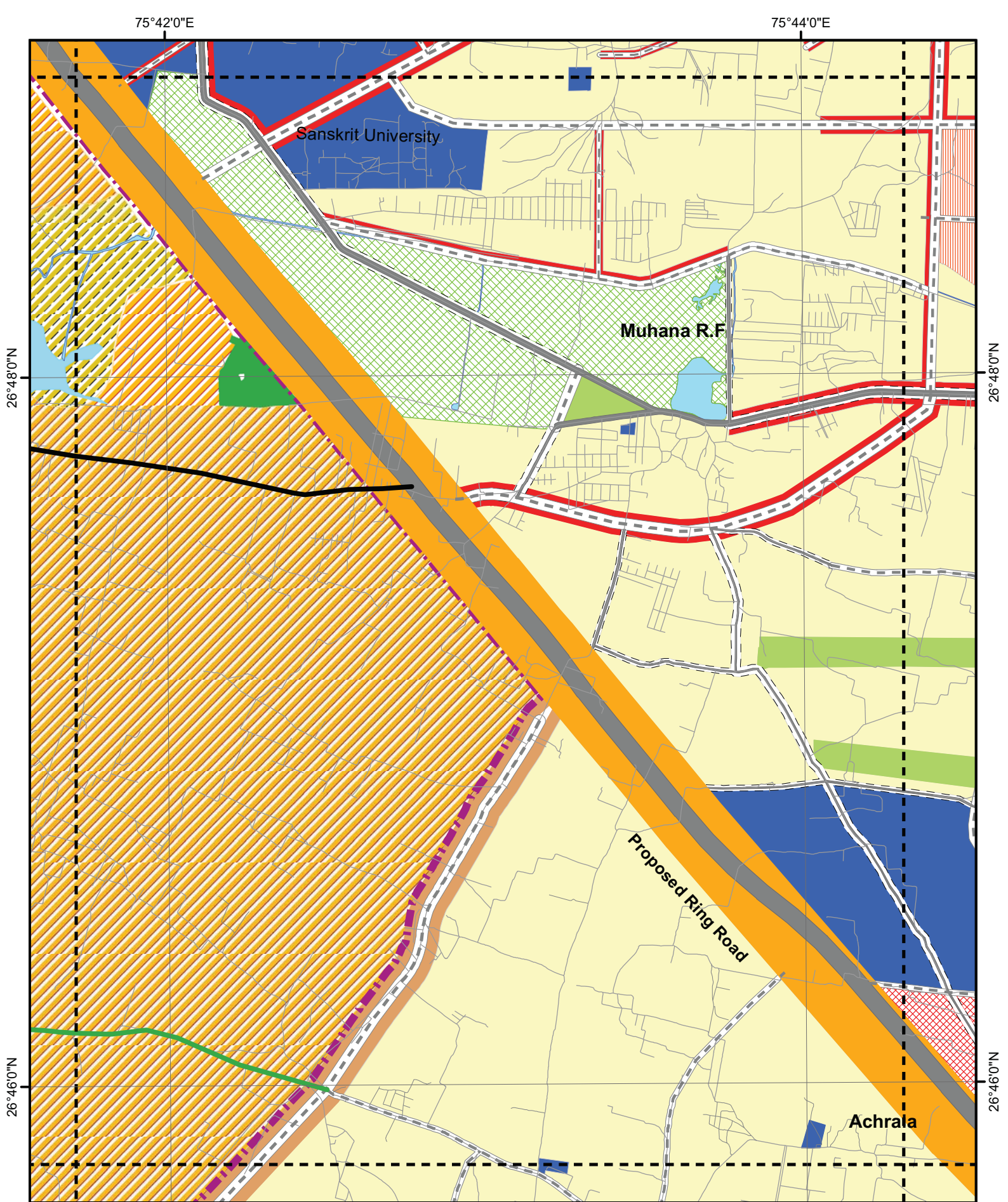
75°46'0"E

1:25,000

LANDUSE PLAN JAIPUR
MASTER DEVELOPMENT PLAN - 2025
Jaipur Development Authority

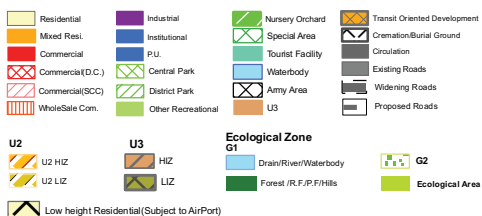


* Approved Vide 60 th Authority Meeting Dated 05-09-2011




Legend

PROPOSED USE



U2 Roads

Width



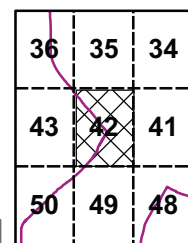
1:25,000

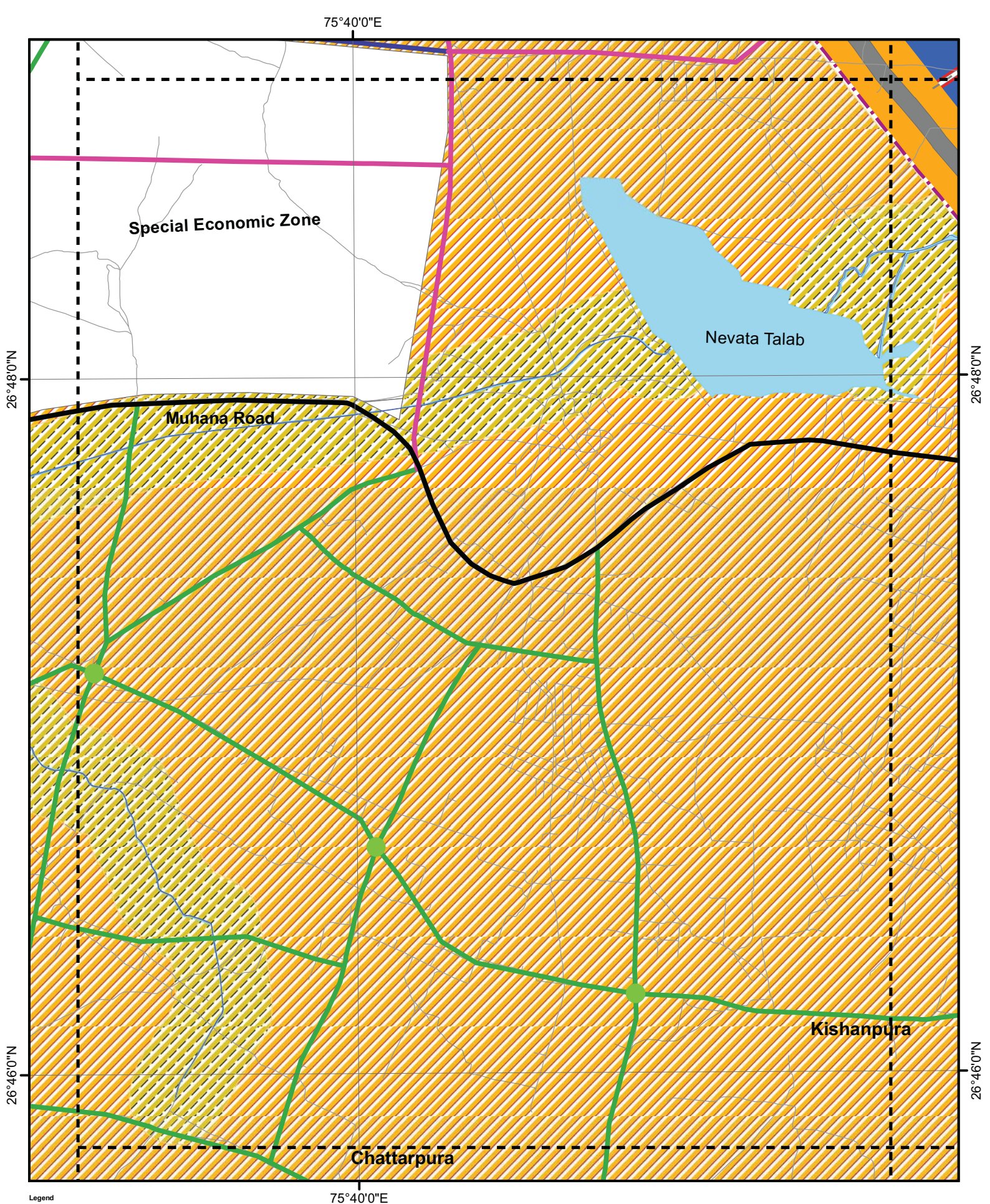
LANDUSE PLAN JAIPUR

MASTER DEVELOPMENT PLAN - 2025

Jaipur Development Authority

* Approved Vide 60 th Authority Meeting Dated 05-09-2011





Legend


PROPOSED USE

- | | | | |
|---|--------------------|--------------------------|------------------------------|
| Residential | Industrial | Nursery Orchard | Transit Oriented Development |
| Mixed Resil. | Institutional | Special Area | Crematorium/Burial Ground |
| Commercial | P.U. | Tourist Facility | Circulation |
| Commercial (D.C.) | Central Park | Waterbody | Existing Roads |
| Commercial (SCC) | District Park | Army Area | Widening Roads |
| WholeSale Com. | Other Recreational | U3 | Proposed Roads |
| U2 | U3 | Ecological Zone G1 | Satellite Town U1 Boundary |
| U2 HIZ | U3 HIZ | Forest (R.F./P.F./Hills) | Rural |
| U2 LIZ | U3 LIZ | G2 | |
| Low height Residential (Subject to AirPort) | | Ecological Area | |

U2 Roads

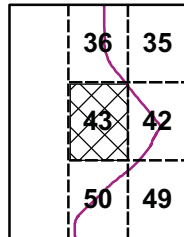
Width

- | | |
|--------|--------|
| 30 Mtr | 45 Mtr |
| 33 Mtr | 48 Mtr |
| 36 Mtr | 60 Mtr |
| 75 Mtr | 80 Mtr |



1:25,000

LANDUSE PLAN JAIPUR
MASTER DEVELOPMENT PLAN - 2025
Jaipur Development Authority

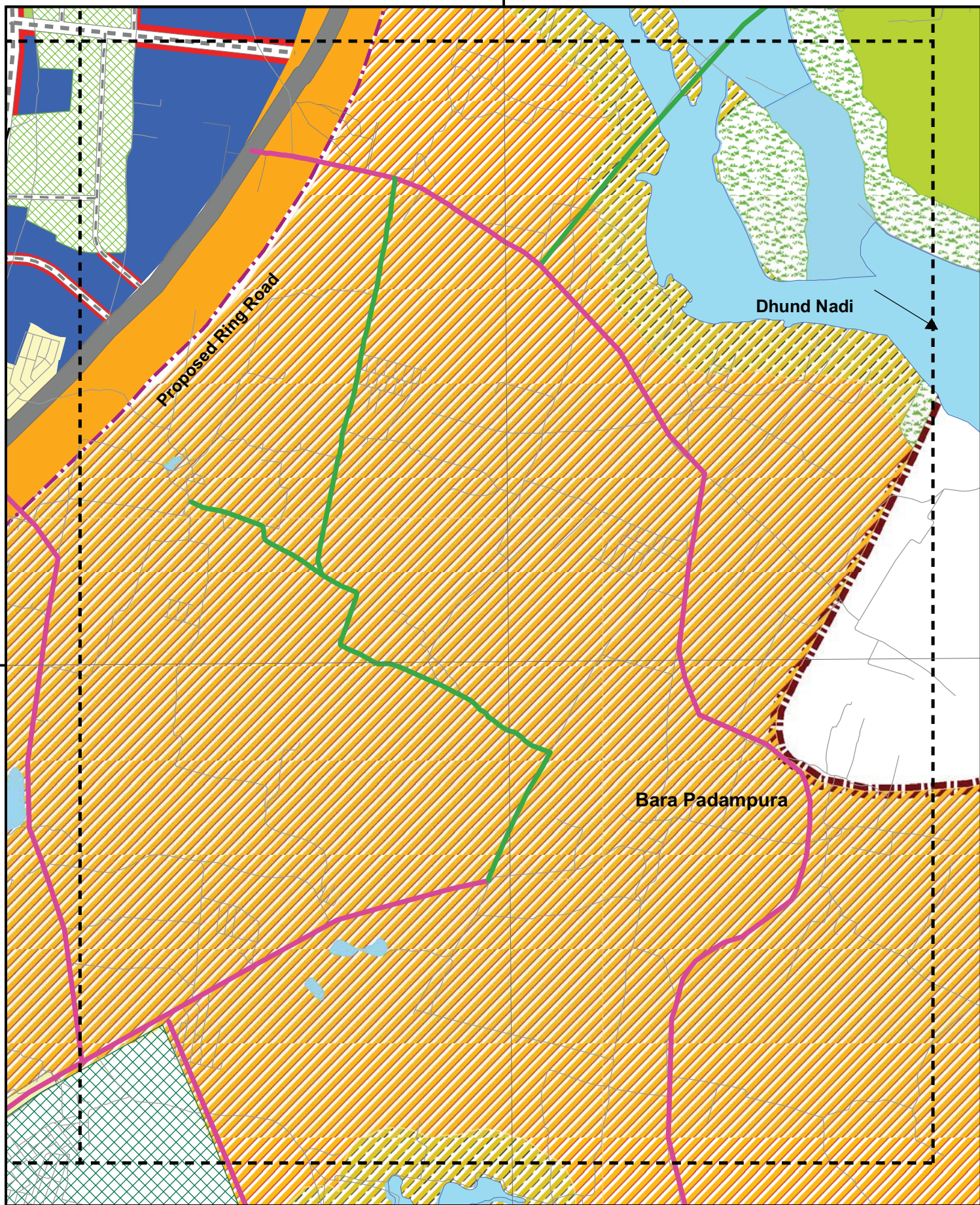


* Approved Vide 60 th Authority Meeting Dated 05-09-2011

75°56'0"E

26°44'10"N

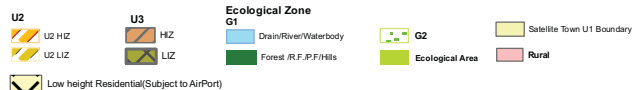
26°44'10"N



75°56'0"E


Legend

PROPOSED USE



U2 Roads

Width

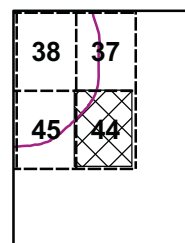


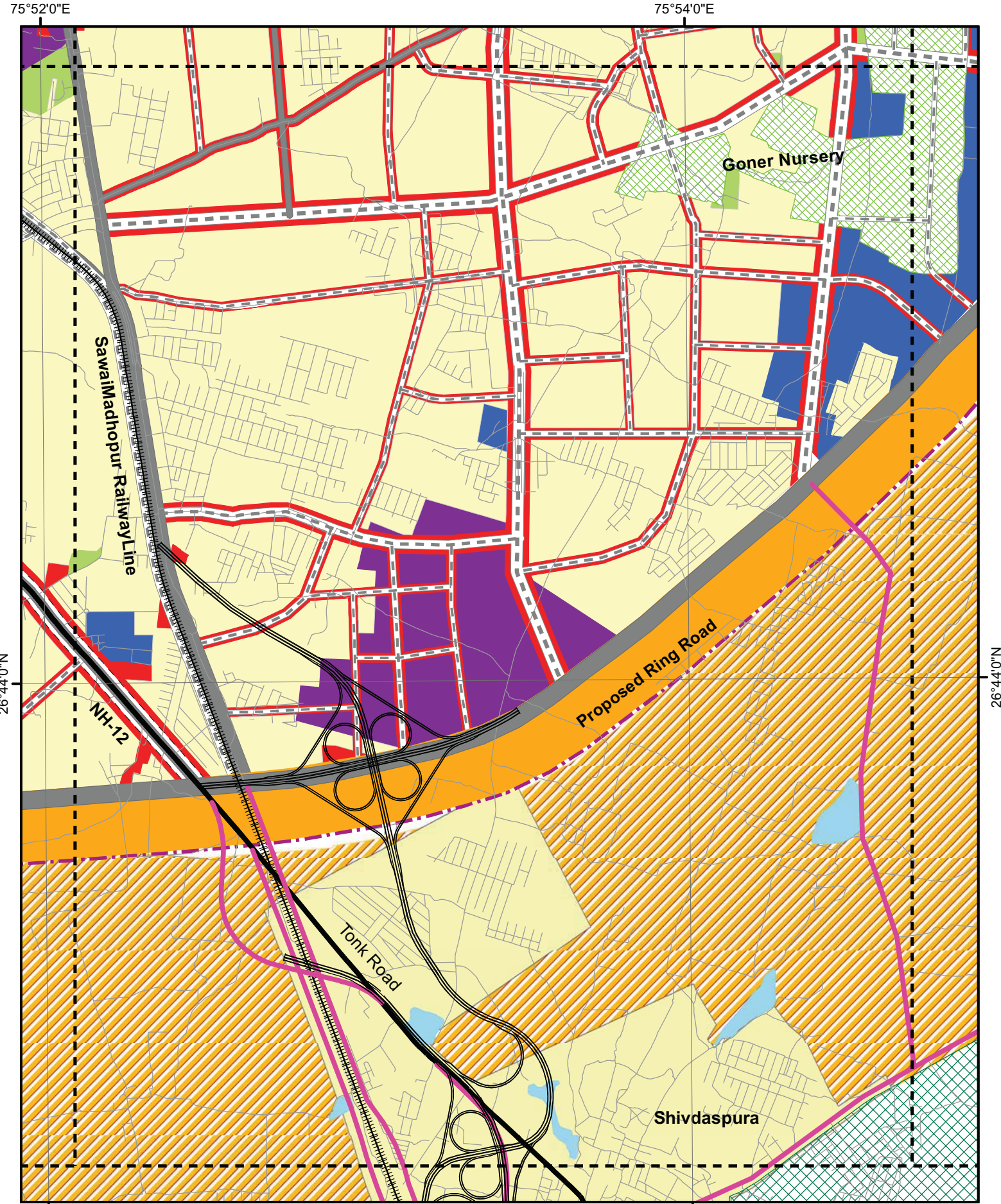
1:25,000

LANDUSE PLAN JAIPUR

MASTER DEVELOPMENT PLAN - 2025

Jaipur Development Authority





75°52'0"E

Legend

PROPOSED USE

Residential	Industrial	Nursery Orchard	Transit Oriented Development	Contour
Mixed Resi.	Institutional	Special Area	Crematorium/Burial Ground	National Highway
Commercial	P.U.	Tourist Facility	Circulation	Railway Line
Commercial(D.C.)	Central Park	Waterbody	Existing Roads	Jaipur Region Boundary
Commercial(SOC)	District Park	Army Area	Widening Roads	U 1 Boundary
Wholesale Com.	Other Recreational	US	Proposed Roads	Metro Phase I st

U2

U2 HZ	U3 HZ	Ecological Zone G1	Satellite Town U1 Boundary
U2 LIZ	LIZ	Drain/River/Waterbody	Rural
Low height Residential(Subject to AirPort)		Forest (R.F./P.F./Hills)	

Ecological Zone

G1	G2	Ecological Area
----	----	-----------------

U2 Roads

Width

30 Mtr	45 Mtr
33 Mtr	48 Mtr
36 Mtr	60 Mtr
75 Mtr	80 Mtr

0 0.15 0.3 0.6 0.9 1.2 KM

1:25,000

LANDUSE PLAN JAIPUR

MASTER DEVELOPMENT PLAN - 2025

Jaipur Development Authority

39	38	37
46	45	44

N

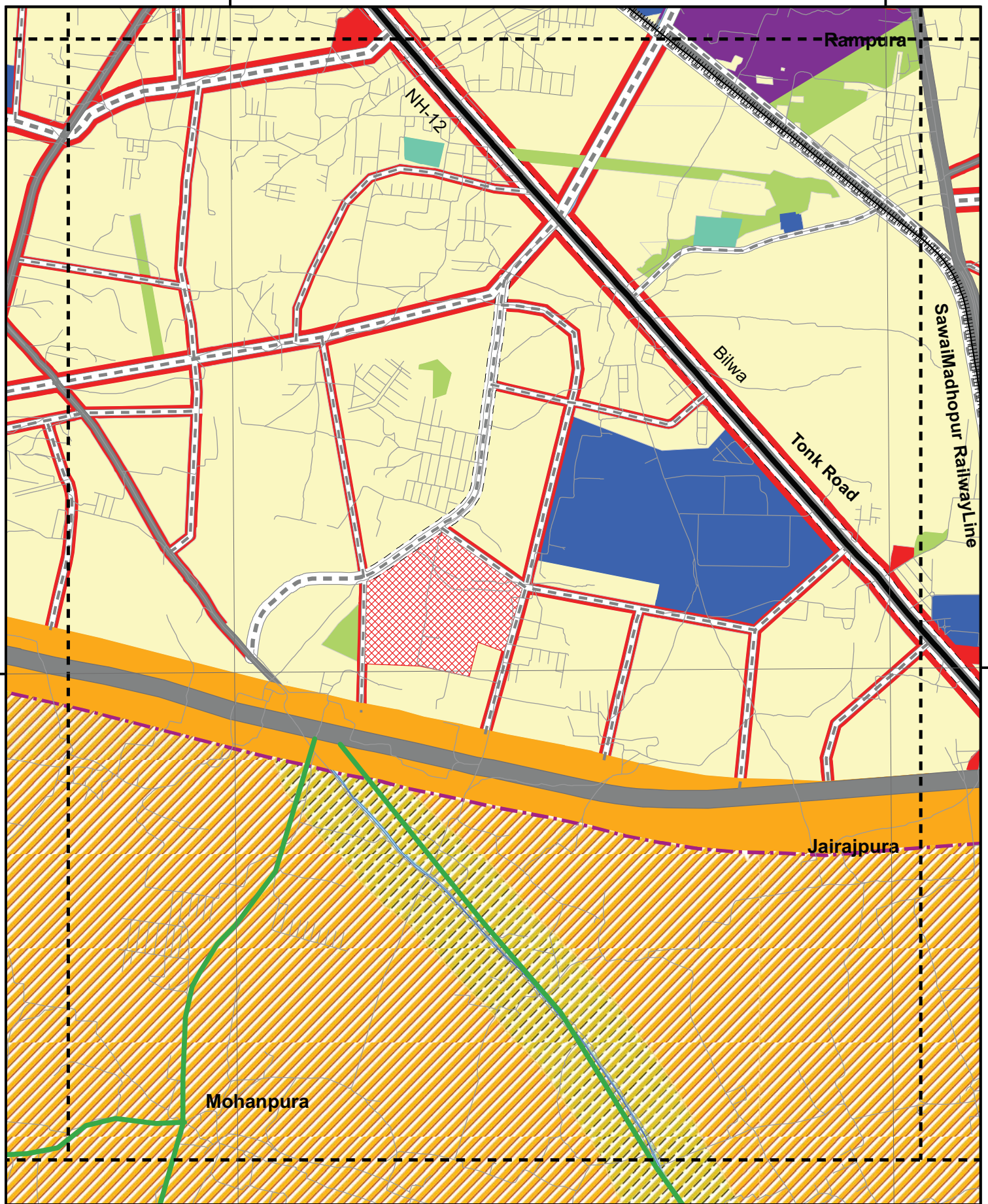
* Approved Vide 60 th Authority Meeting Dated 05-09-2011

75°50'0"E

75°52'0"E

26°44'0"N

26°44'0"N

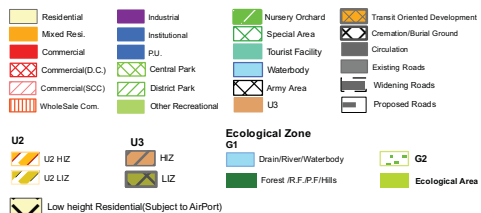


75°50'0"E

75°52'0"E


Legend

PROPOSED USE



U2 Roads

Width

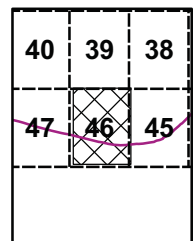


1:25,000

LANDUSE PLAN JAIPUR

MASTER DEVELOPMENT PLAN - 2025

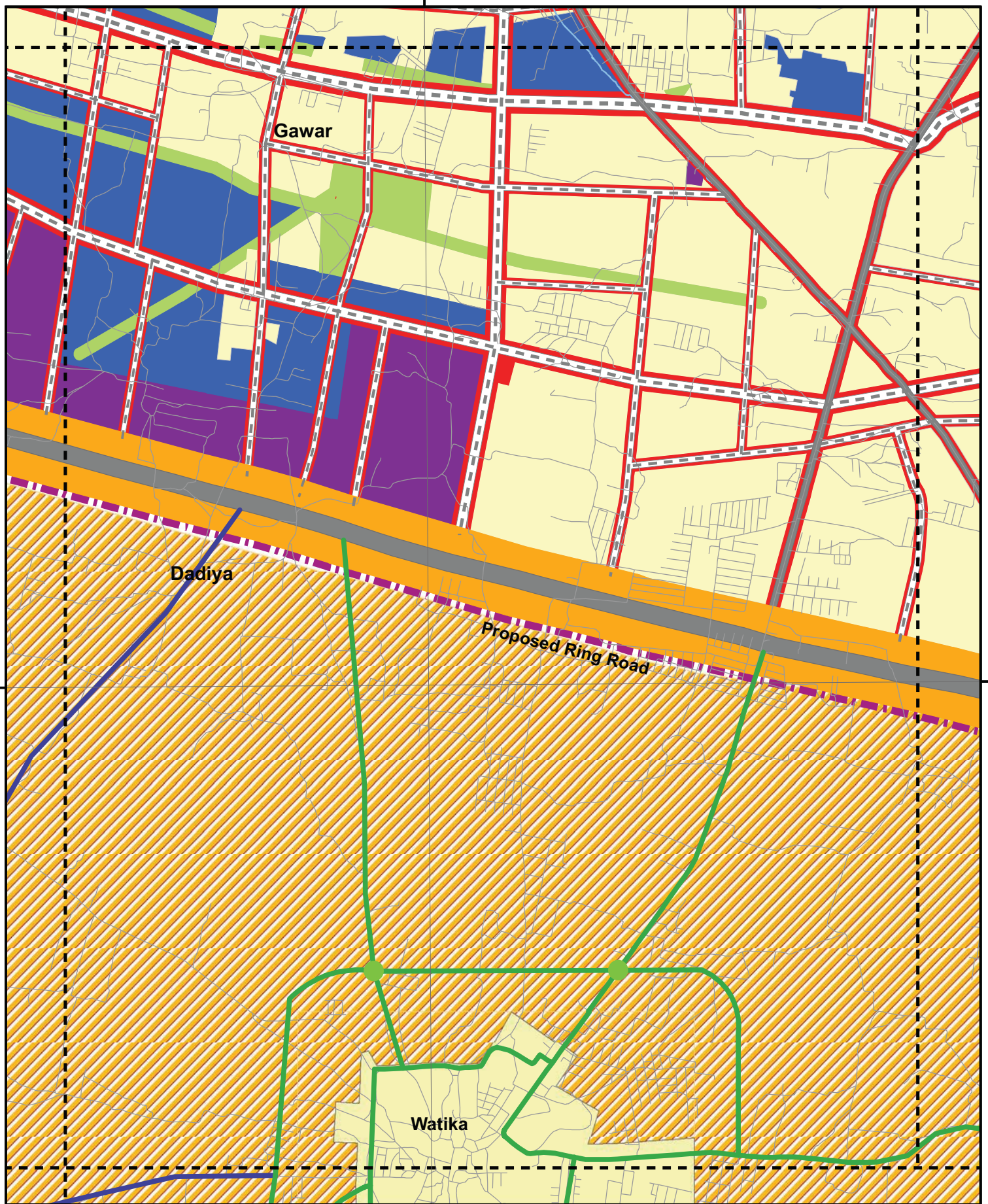
Jaipur Development Authority



75°48'0"E

26°44'0"N

26°44'0"N



75°48'0"E

Legend

PROPOSED USE




U2



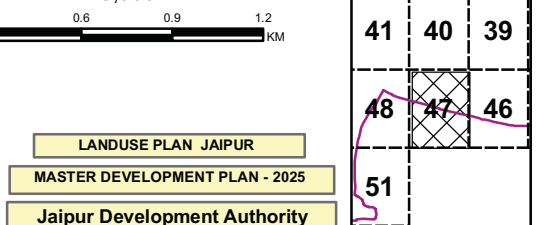
Low height Residential(Subject to AirPort)

U2 Roads

Width



1:25,000



LANDUSE PLAN JAIPUR

MASTER DEVELOPMENT PLAN - 2025

Jaipur Development Authority



75°46'0"E

26°44'0"N

26°44'0"N

Balawala R.S

Diggi Malpura Road

Proposed Ring Road

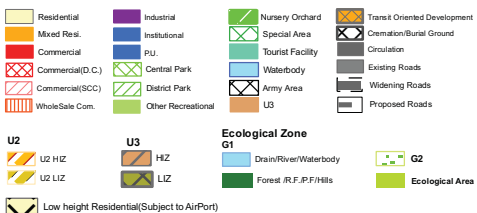
Bhather

75°46'0"E

1:25,000

Legend

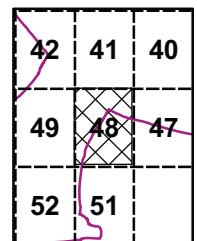
PROPOSED USE



* Approved Vide 60 th Authority Meeting Dated 05-09-2011



LANDUSE PLAN JAIPUR
MASTER DEVELOPMENT PLAN - 2025
Jaipur Development Authority



75°42'0"E

75°44'0"E

Achrala

26°44'0"N

26°44'0"N

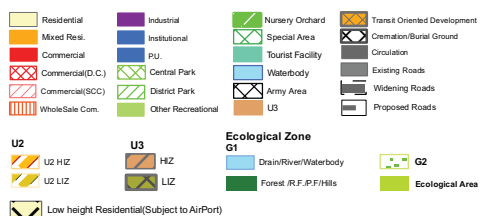
Diggi Malpura Road

75°42'0"E

75°44'0"E


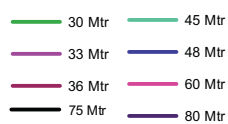
Legend

PROPOSED USE



U2 Roads

Width

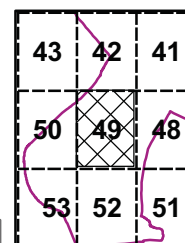


1:25,000

LANDUSE PLAN JAIPUR

MASTER DEVELOPMENT PLAN - 2025

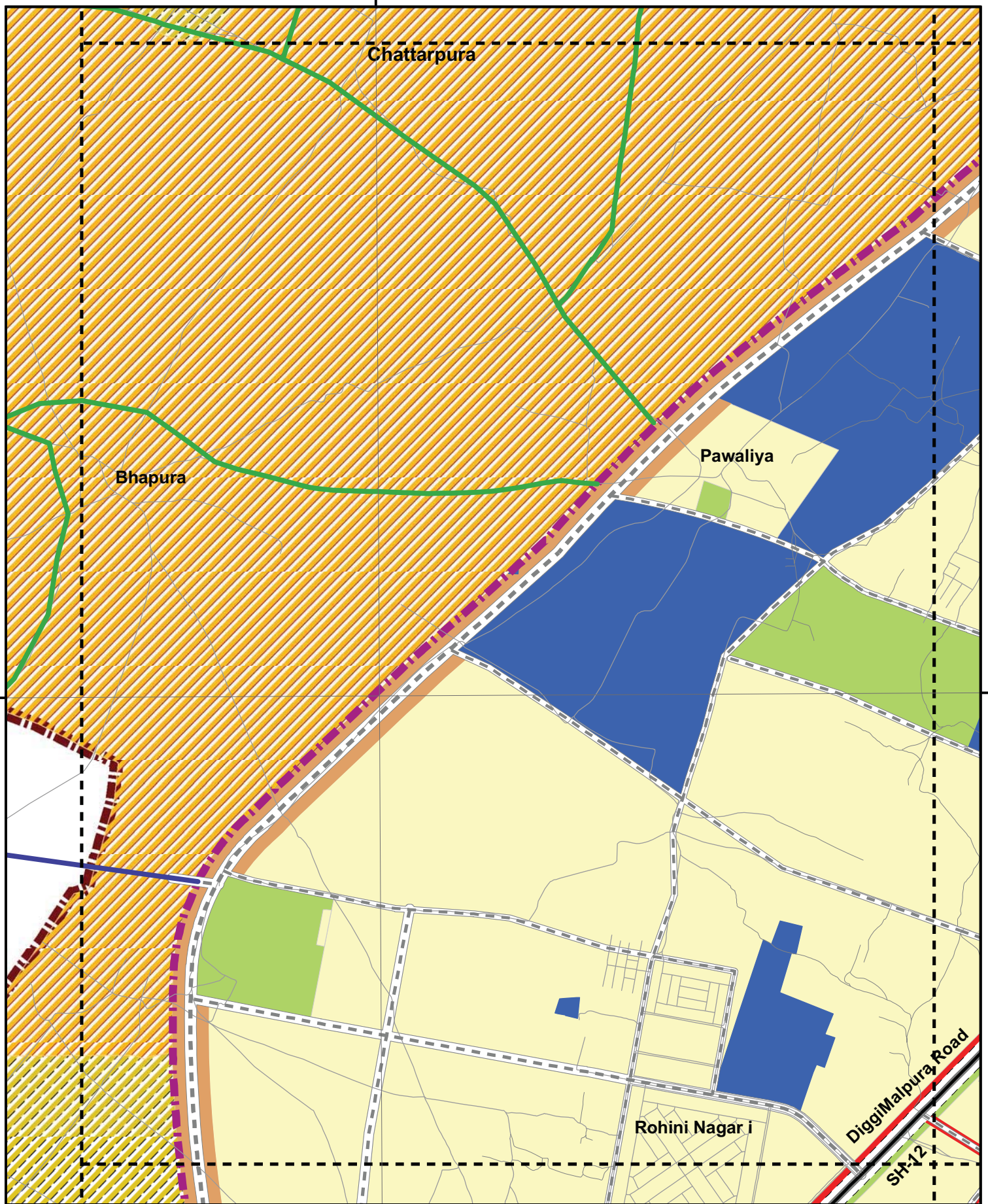
Jaipur Development Authority



75°40'0"E

26°44'0"N

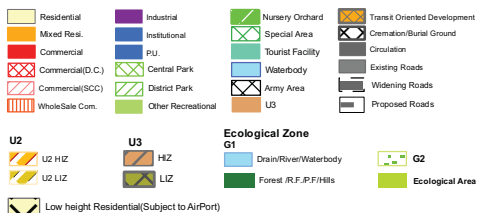
26°44'0"N



75°40'0"E


Legend

PROPOSED USE



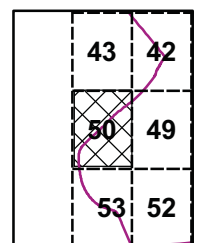
U2 Roads

Width

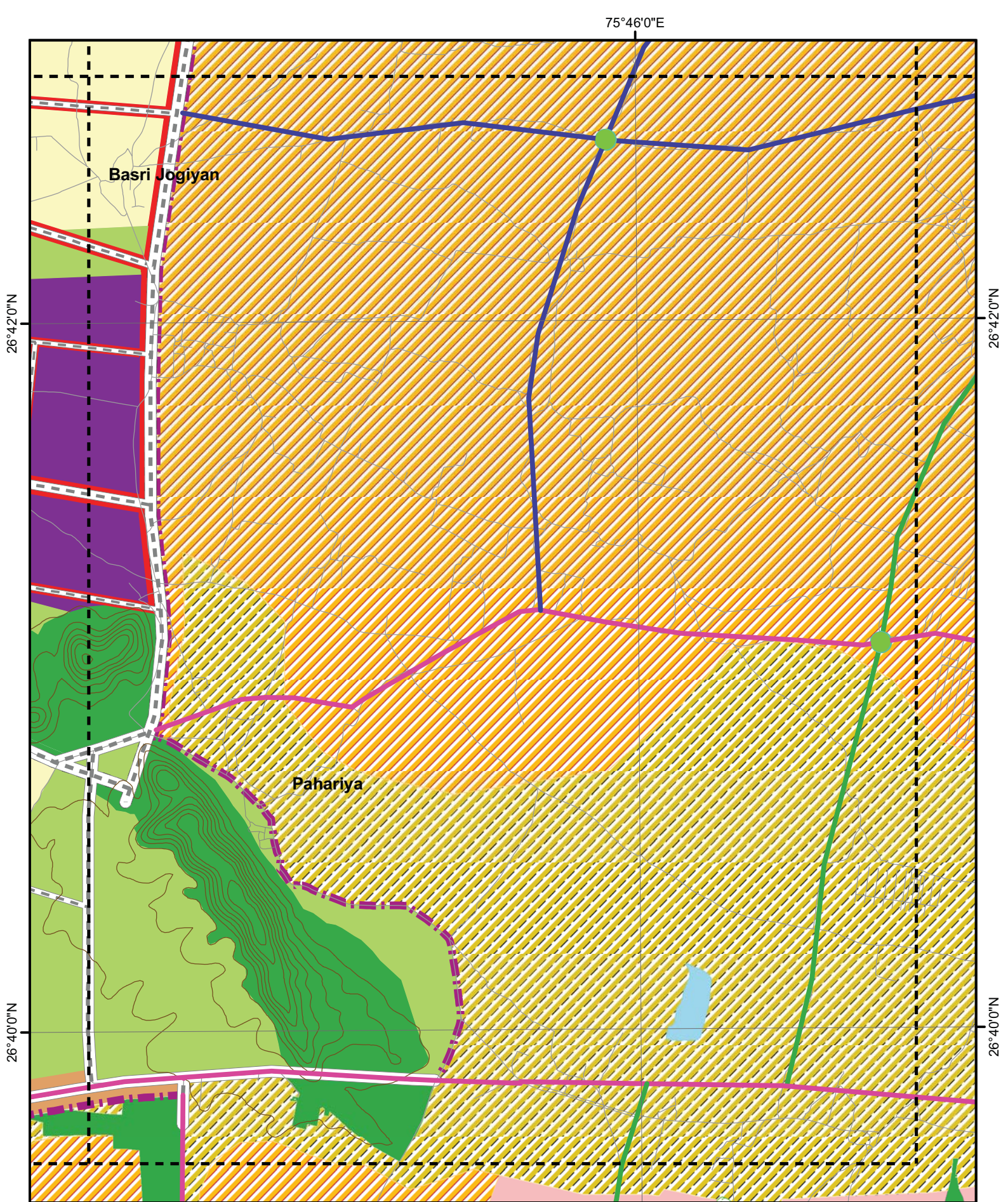


1:25,000

LANDUSE PLAN JAIPUR
MASTER DEVELOPMENT PLAN - 2025
Jaipur Development Authority



* Approved Vide 60 th Authority Meeting Dated 05-09-2011



Legend

PROPOSED USE



U2


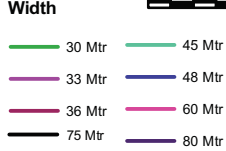


Ecological Zone




U2 Roads

Width



75°46'0"E

1:25,000



0 0.15 0.3 0.6 0.9 1.2 KM

30 Mtr 45 Mtr

33 Mtr 48 Mtr

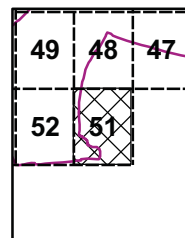
36 Mtr 60 Mtr

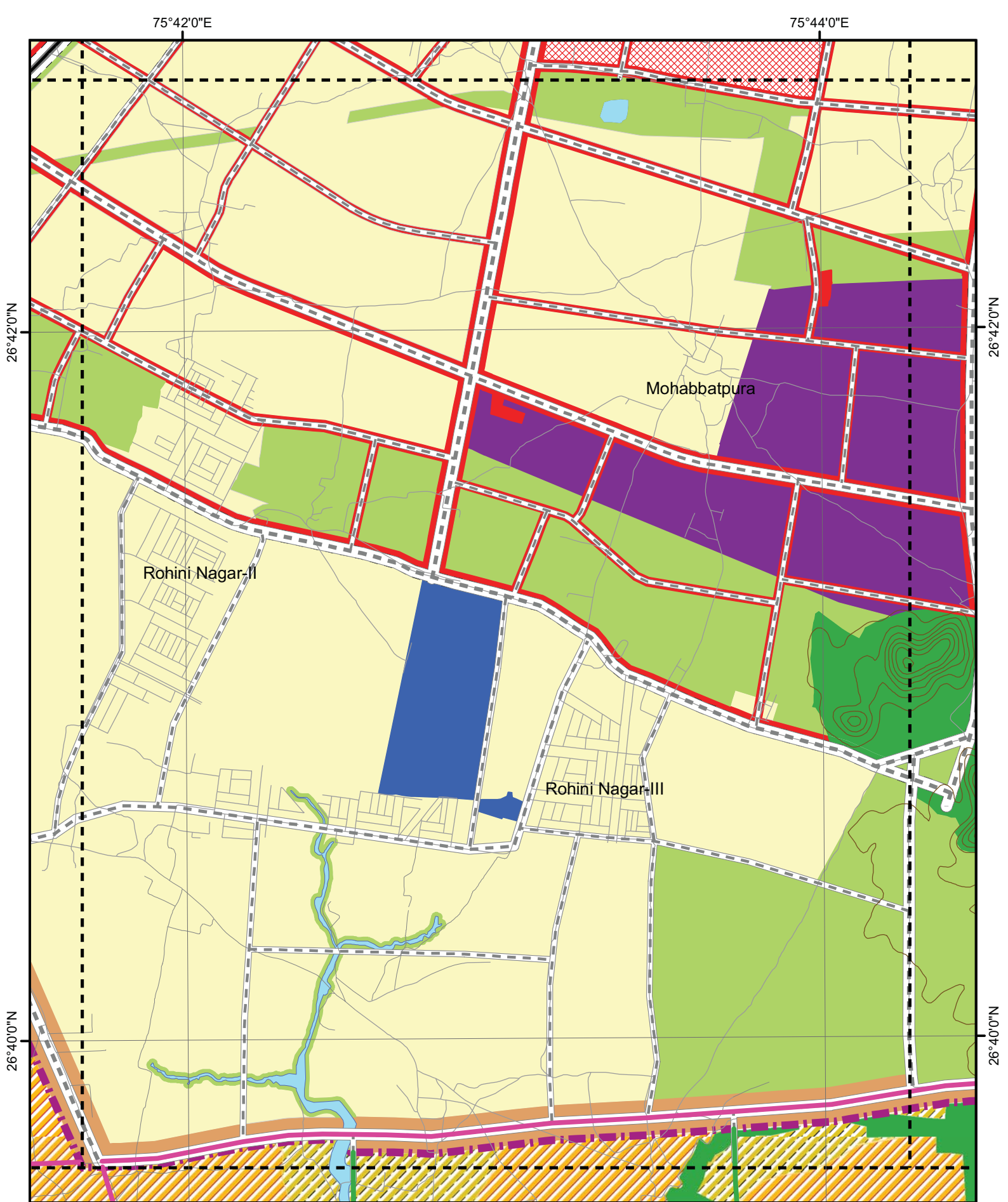
75 Mtr 80 Mtr

LANDUSE PLAN JAIPUR

MASTER DEVELOPMENT PLAN - 2025

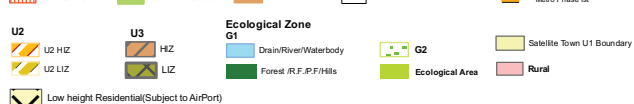
Jaipur Development Authority






Legend

PROPOSED USE



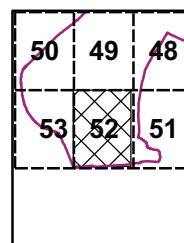
U2 Roads

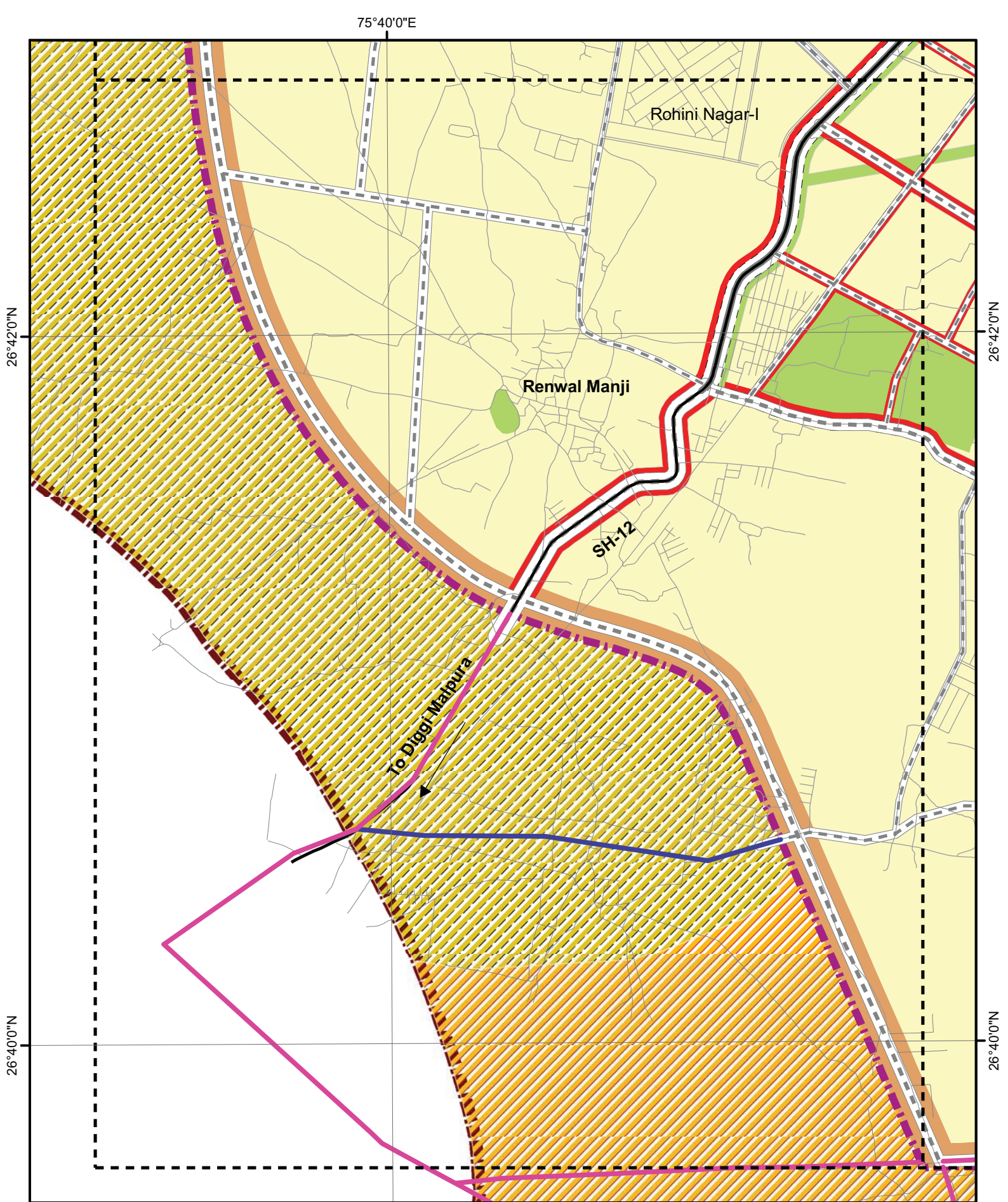
Width



1:25,000

LANDUSE PLAN JAIPUR
MASTER DEVELOPMENT PLAN - 2025
Jaipur Development Authority





Legend

PROPOSED USE

	Residential		Industrial		Nursery Orchard		Transit Oriented Development
	Mixed Resi.		Institutional		Special Area		Crematorium/Burial Ground
	Commercial		P.U.		Tourist Facility		Circulation
	Commercial (D.C.)		Central Park		Waterbody		Existing Roads
	Commercial (S.C.)		District Park		Army Area		Widening Roads
	WholeSale Com.		Other Recreational		U3		Proposed Roads

U2

	U2 HZ
	U2 LIZ
	Low height Residential (Subject to AirPort)

U3

	U3 HZ
	U3 LIZ


Ecological Zone

	G1		G2
	Drain/River/Waterbody		Ecological Area
	Forest (R.F., P.F.)/Hills		Satellite Town U1 Boundary
			Rural

U2 Roads

Width

	30 Mtr		45 Mtr
	33 Mtr		48 Mtr
	36 Mtr		60 Mtr
	75 Mtr		80 Mtr



1:25,000

0 0.15 0.3 0.6 0.9 1.2 KM

LANDUSE PLAN JAIPUR

MASTER DEVELOPMENT PLAN - 2025

Jaipur Development Authority

